



Inventory of Dams

in the State of Washington

This report created on:
11/23/2009 4:07 PM

Revised Edition
November 2009
Publication #94-16



Document Information

Copies of this document
may be obtained from:

Publications Distribution
Department of Ecology
P.O Box 47600
Olympia, WA 98504-7600
(360) 407-6862

Cover Photo:

Tumwater Falls Dam on the Deschutes River at flood stage. Located in Tumwater, Washington and built in 1900, the Tumwater Falls Dam is very picturesque seen from either side of the river.

This Report is Based on the Entire State of Washington:

Counties: 39/39, Dams: 1115/1125

39 of 39 Counties Containing 1115 of 1125 Dams in Washington

<u>Counties:</u>	<u>Selected:</u>	
Adams	Adams	26 dams
Asotin	Asotin	2 dams
Benton	Benton	31 dams
Chelan	Chelan	45 dams
Clallam	Clallam	18 dams
Clark	Clark	28 dams
Columbia	Columbia	10 dams
Cowlitz	Cowlitz	19 dams
Douglas	Douglas	21 dams
Ferry	Ferry	11 dams
Franklin	Franklin	25 dams
Garfield	Garfield	2 dams
Grant	Grant	52 dams
Grays Harbor	Grays Harbor	19 dams
Island	Island	12 dams
Jefferson	Jefferson	4 dams
King	King	121 dams
Kitsap	Kitsap	25 dams
Kittitas	Kittitas	20 dams
Klickitat	Klickitat	16 dams
Lewis	Lewis	54 dams
Lincoln	Lincoln	17 dams
Mason	Mason	20 dams
Okanogan	Okanogan	45 dams
Pacific	Pacific	11 dams
Pend Oreille	Pend Oreille	40 dams
Pierce	Pierce	58 dams
San Juan	San Juan	52 dams
Skagit	Skagit	21 dams

Counties:	Selected:	
Skamania	Skamania	12 dams
Snohomish	Snohomish	58 dams
Spokane	Spokane	34 dams
Stevens	Stevens	41 dams
Thurston	Thurston	34 dams
Wahkiakum	Wahkiakum	2 dams
Walla Walla	Walla Walla	15 dams
Whatcom	Whatcom	38 dams
Whitman	Whitman	8 dams
Yakima	Yakima	48 dams

Dam Inventory Introduction and Background

Counties: 39/39, Dams: 1115/1125

Introduction

This Inventory of Dams is now an electronic report based on a series of publications describing the physical characteristics of dams in Washington State. It represents a compilation of information that was first assembled in 1975 and has been maintained and updated since that time.

The full inventory contains 1125 dams. These dams are defined as structures that can impound 10 acre-feet or more of watery material at the dam crest elevation. Past publications had also listed dams that had been removed or breached. This report lists 1115 dams that are currently being operated or that have operated in the recent past and that are in the 39 counties listed on the previous page.

As with any database, this inventory represents current conditions to the best of our knowledge. No warranty for the correctness, accuracy, or usefulness of this data is expressed or implied. If errors or inaccuracies are discovered, or if you have special accommodation needs, please contact the Dam Safety Section of Ecology at (360) 407-6208 (voice) or (360) 407-6006 (TDD).

Background

In 1972, the U.S. Congress passed Public Law 92-367 which authorized the development of a National Inventory of Dams. Subsequently in 1975, the Department of Ecology assembled the first dam inventory. This initial inventory was published May 1976 in WRIS Information Bulletin No. 28.

In the following years, this original inventory was updated with the assistance from the Seattle District office of the U.S. Army Corps of Engineers. In December 1981, the second Inventory of Dams in Washington State was published in a joint effort by the Department of Ecology and the State Energy Office.

In 1986, the U.S. Congress passed the Water Resources Development Act of 1986, Public Law 99-662, which reauthorized the fiscal support for the National Inventory of Dams. Monies provided by this source and administered by the Association of State Dam Safety Officials (ASDSO) have augmented ongoing efforts to maintain and update the Washington inventory.

This inventory is now available electronically on an on-demand basis using Microsoft SQL Reporting Services. The Dam Inventory Report can be requested from Doug Johnson, Dam Safety Supervisor at djsd461@ecy.wa.gov

Department of Ecology - Water Resources - Dam Safety Background

Counties: 39/39, Dams: 1115/1125

Water Resources Program - Dam Safety Section

Under state law, the Department of Ecology (Ecology) is responsible for regulating dams that capture and store at least 10 acre-feet (about 3.2 million gallons) of water or watery materials such as mine tailings, sewage and manure waste. Ecology's Dam Safety Office currently oversees 996 of 1125 dams across the state. Through plan reviews and construction inspections, the agency helps ensure these facilities are properly designed and constructed. To reasonably secure the safety of human life and property, Ecology also conducts inspections of existing dams to assure proper operation and maintenance.

Although an additional 129 dams are large enough to qualify for Ecology oversight, they are exempted by Washington State regulation WAC 173-175-020.

Water Resources Historical Background

In Washington State, dam safety concerns were part of the normal water-rights duties in the state departments of Conservation and Development and Water Resources. In 1970, dam safety regulations were transferred to newly-created Department of Ecology. In the early 1980s, a separate Dam Safety Section was formed to concentrate on dam issues, primarily in response to the National Dam Safety Act in 1977. In 1990, Ecology's Dam Safety Office was reorganized and initiated its first long-range planning for improving dam security in Washington.

Characteristics of Dams in Washington

Counties: 39/39, Dams: 1115/1125

Reservoir Purposes

Dams and reservoirs in Washington are constructed for a variety of purposes. From the Washington counties selected for this report, about 27% of the dams are constructed for irrigation or domestic water supply. Another 32% of the dams are built for recreation. The remaining 41% of the dams provide a wide variety of functions including: water quality, hydropower, flood control, and mine tailings storage. In addition, the larger reservoirs are commonly multi-purpose and serve a number of functions. See Figure 1. for more details.

Dam Height

The height of the dams also varies widely. Dams in Washington are categorized as small, intermediate, or large for purposes of setting design criteria, identifying acceptable construction methods and scheduling periodic inspections. From the Washington counties selected for this report, 508 dams are classified as Small, 494 are classified as Intermediate, and 113 are classified as Large. Also see Table 2. and Figure 3. for additional details.

Dam Ownership

As there are a wide variety of dam and reservoir purposes, there is a correspondingly wide category of dam owners. To help delineate the types of owners, they have been separated into five categories: private, local government, public utilities, federal, and state. From the Washington counties selected for this report, 56% of the dams are privately owned and many of these are for recreational purposes. Another 31% are owned by local governments and public utilities or irrigation districts for water supply, flood control, or hydropower purposes. See Figure 2. for more details.

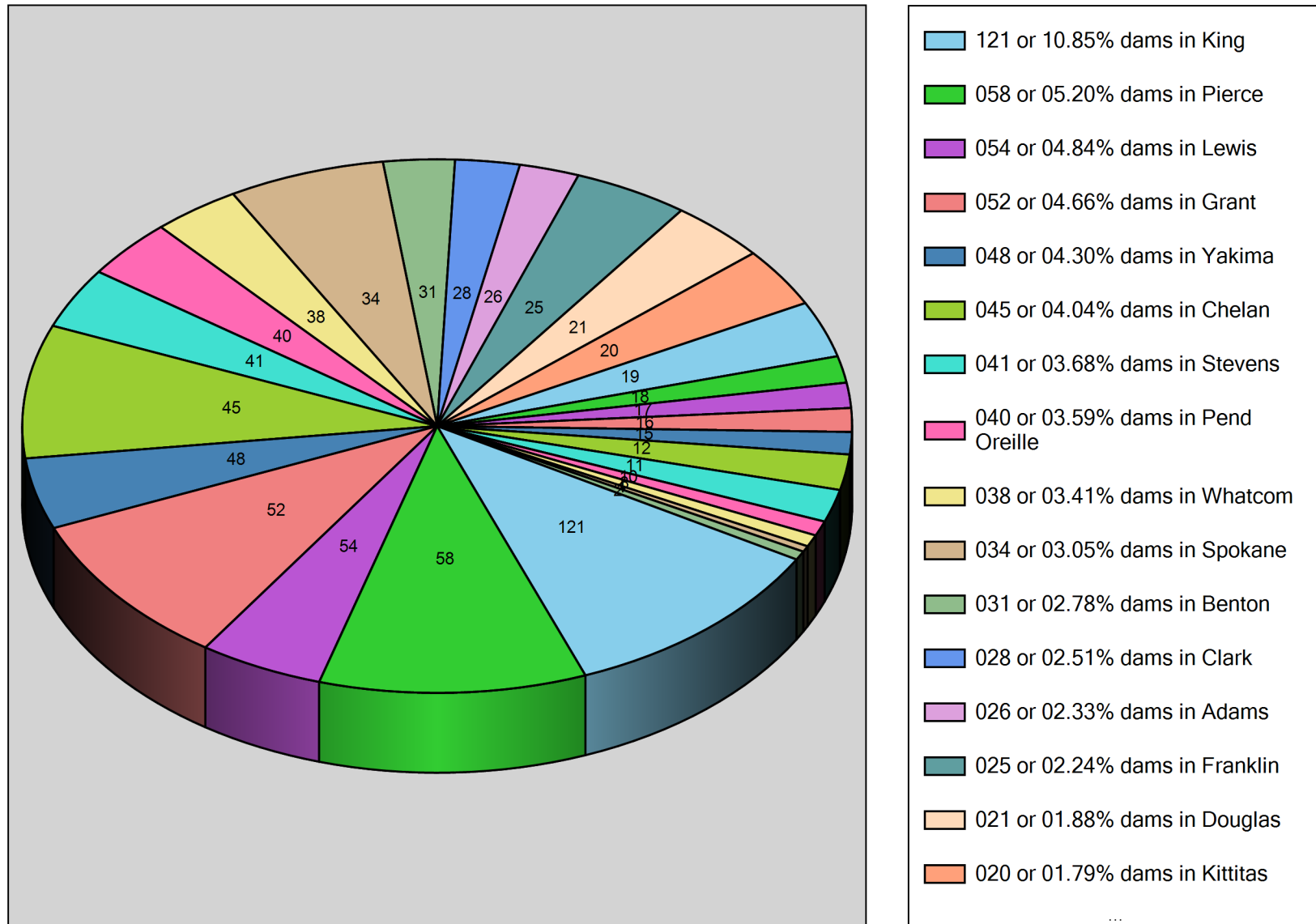
Downstream Hazard Classification

The Downstream Hazard Classification system used in Washington (Table 1.) is similar to the types of classification systems used throughout the United States. The purpose of the system is to provide a simple characterization of the setting downstream of a dam to reflect the general nature of consequences if the dam were to fail and release the reservoir into the downstream valley. It is not intended, nor does it; reflect the condition or operational characteristics of the dam. The percentage of dams in each hazard classification is shown in Figure 4.

Characteristic Charts of Dams in Washington

Counties: 39/39, Dams: 1115/1125

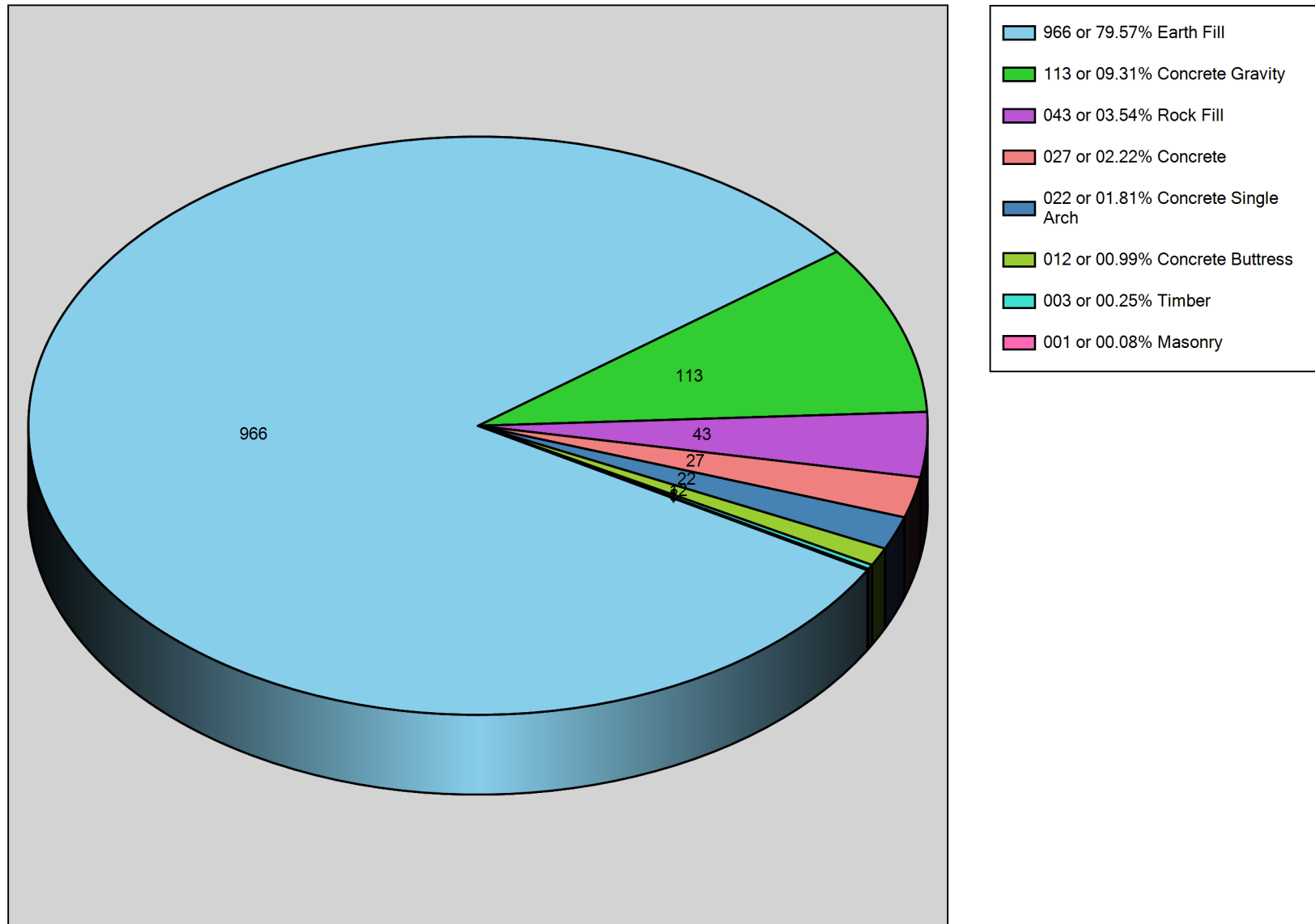
Figure 5. Dam Counts Across All Selected Counties



Characteristic Charts of Dams in Washington

Counties: 39/39, Dams: 1115/1125

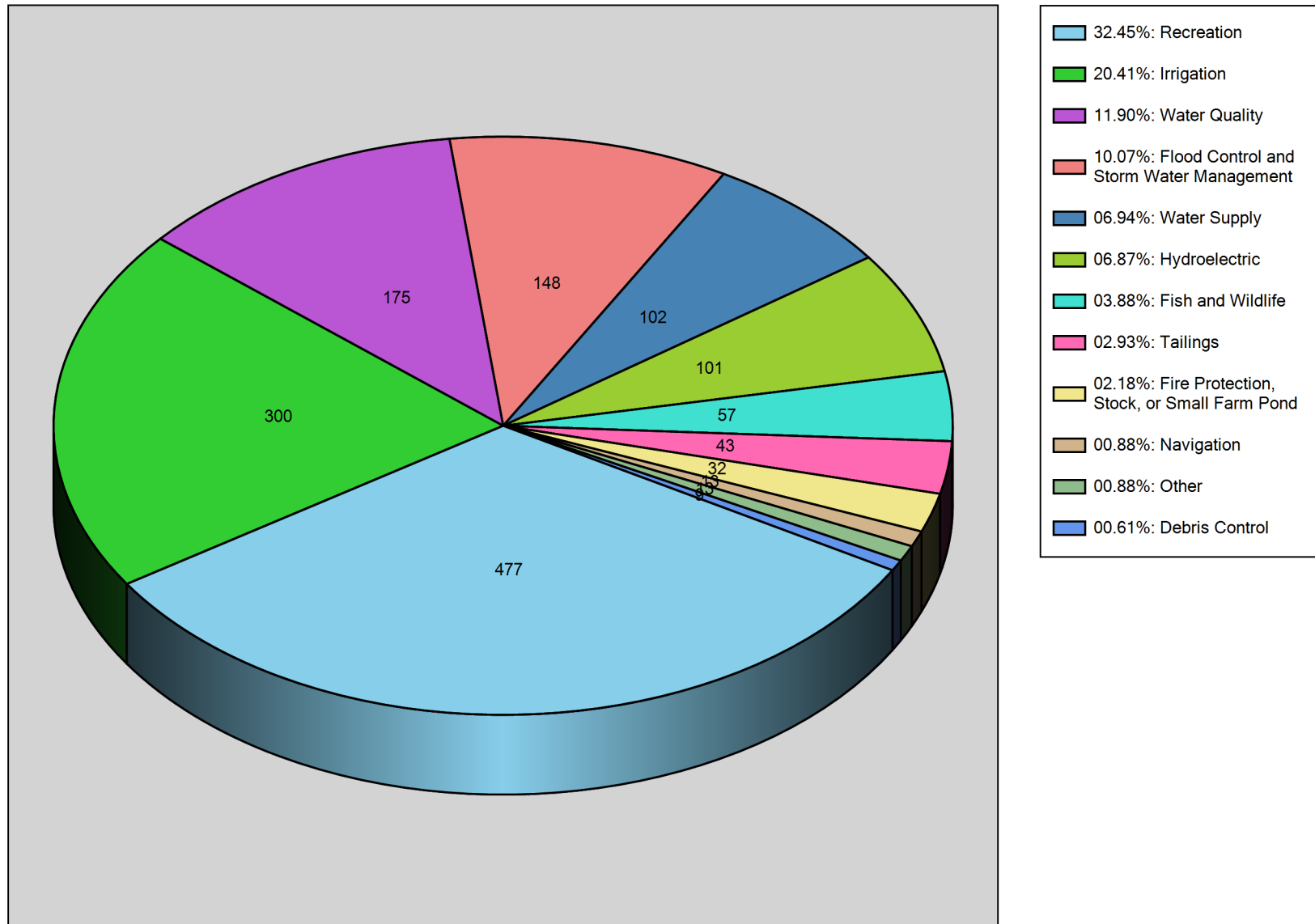
Figure 5. Dam Types Across All Selected Counties



Characteristic Charts of Dams in Washington

Counties: 39/39, Dams: 1115/1125

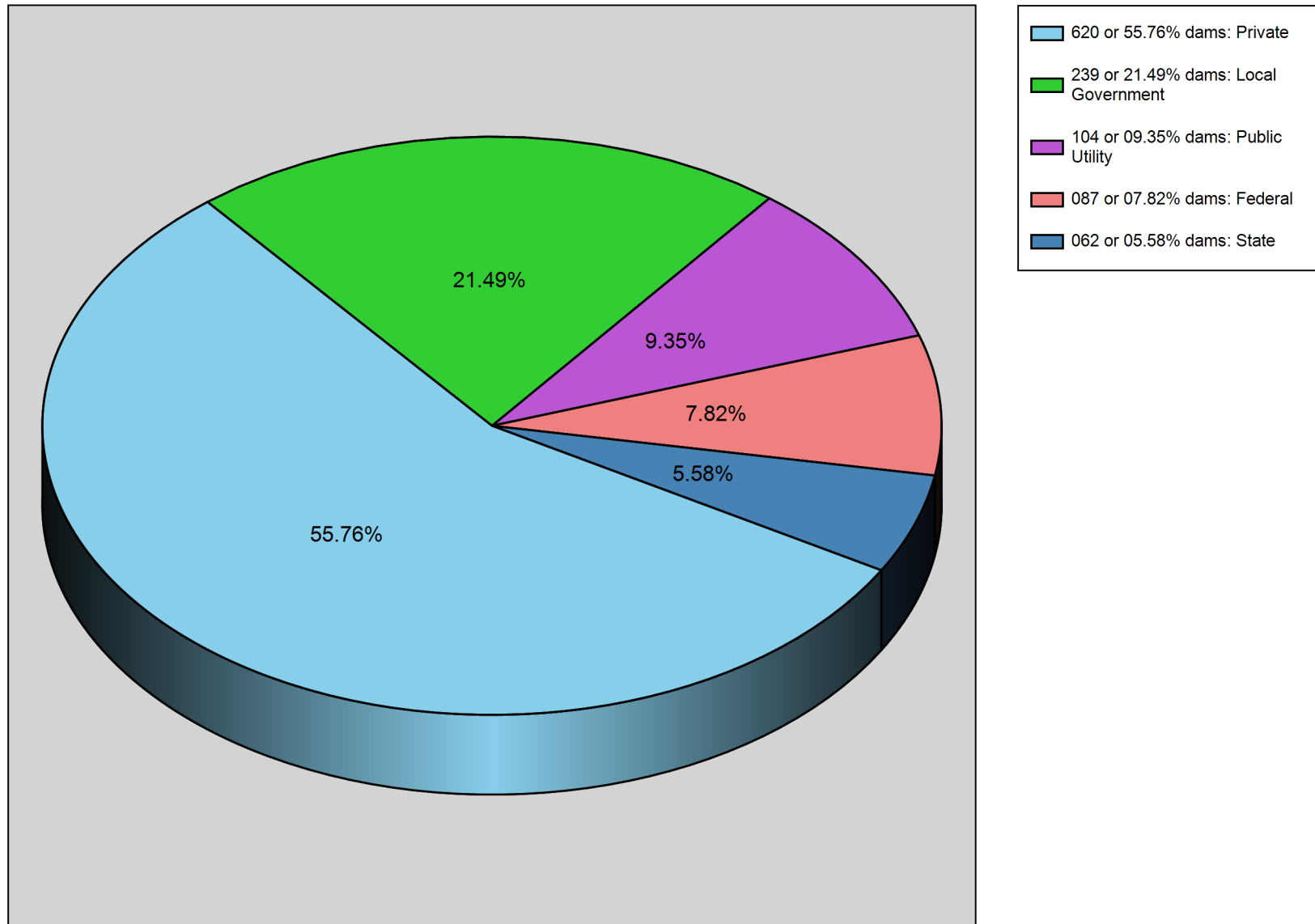
Figure 1. Dam Purposes Across All Selected Counties



Characteristic Charts of Dams in Washington

Counties: 39/39, Dams: 1115/1125

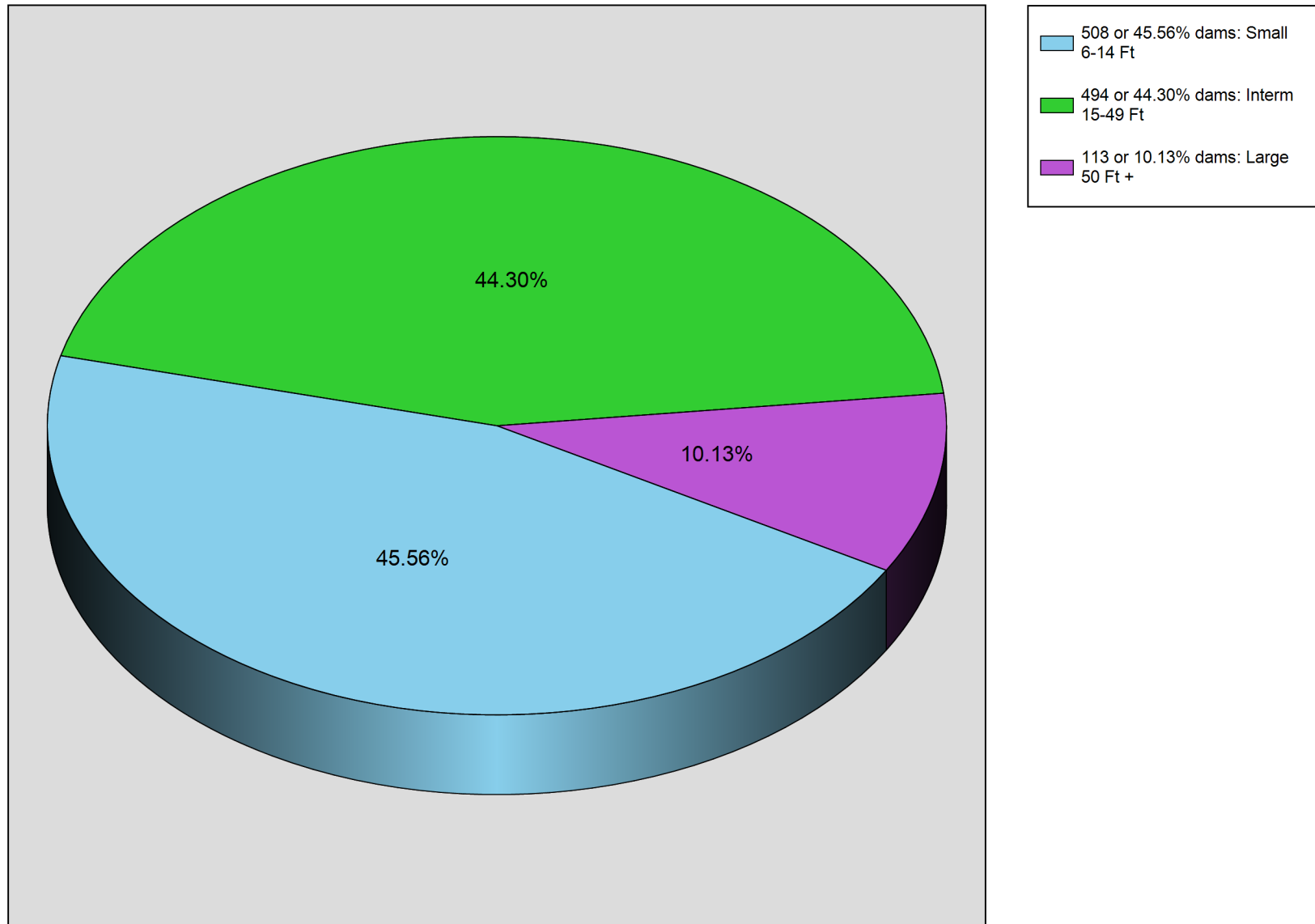
Figure 2. Dam Owner Types Across All Selected Counties



Characteristic Charts of Dams in Washington

Counties: 39/39, Dams: 1115/1125

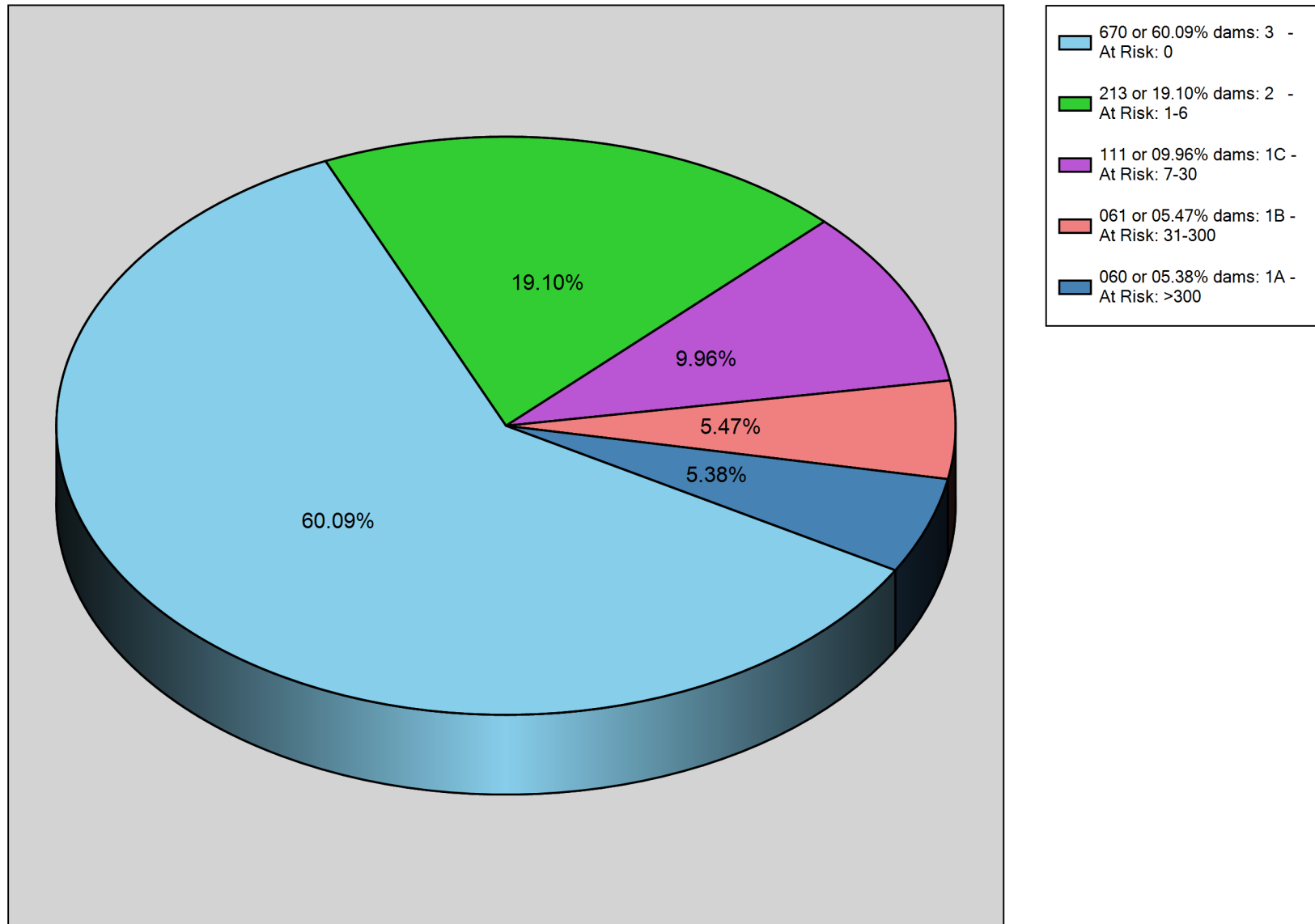
Figure 3. Dam Height Classifications Across All Selected Counties



Characteristic Charts of Dams in Washington

Counties: 39/39, Dams: 1115/1125

Figure 4. Dam Hazard Classifications Across All Selected Counties



Definitions of Dam Inventory Terminology

Acronyms and Abbreviations

<u>Acronym/Abbreviation</u>	<u>Description</u>
CO	Company or County
CONS	Conservation
CORP	Corporation
CR	Creek
DEPT	Department
DIST	District
DOE	Department of Energy
E	East
ELEC	Electric
F, FK	Fork
GEN	General
INC	Incorporated
IRR, IRRIG	Irrigation
LK	Lake
MT	Mountain or Mount

Acronyms and Abbreviations

<u>Acronym/Abbreviation</u>	<u>Description</u>
N	North
NO	Number
PUD	Public Utilities District
R, RVR	River
RES	Reservoir
RR	Railroad
S	South
SEC-TWP-RGE	Section Township Range
ST	Street or Saint
TR	Tributary
UNK	Unknown
US	United States
W	West
WA	Washington
WTR	Water

Definitions of Dam Inventory Terminology

Crest Length

The crest length of the dam is listed to the nearest foot. Crest length is defined as the total horizontal distance measured along the axis of the dam at the elevation of the top of the dam between abutments or ends of the dam. Where applicable, this includes the spillway, powerhouse sections, and navigation locks where they form a continuous part of the water retaining structure.

Dam Height

The dam height is measured to the nearest foot. Dam height is defined as the vertical distance between the lowest point on the dam crest and the streambed elevation. If the dam is not across a stream or water course, the height is referenced from the lowest elevation of the outside limit of the barrier.

Dam Location

Latitude Longitude

The geographical location of the maximum section of the dam is listed by latitude and longitude in decimal degrees.

SEC-TWP-RGE

The government land subdivision within which the dam is located is listed by section, subsection, township north of the Willamette Base Line, and range east or west of the Willamette Meridian. The subsection location is identified by a letter according to the following scheme:

D	C	B	A
E	F	G	H
M	L	K	J
N	P	Q	R

Quarter Quarter

Downstream Hazard Class

An alpha-numeric code used as an index of the potential consequences in the downstream valley IF the dam were to fail and release the reservoir.

- 1A** = Greater than 300 lives at risk *High*
- 1B** = From 31 to 300 lives at risk *High*
- 1C** = From 7 to 30 lives at risk *High*
- 2** = From 1 to 6 lives at risk *Significant*
- 3** = No lives at risk *Low*

Drainage Area

The combined area of the tributary watershed and reservoir surface that can contribute runoff to the dam and reservoir, measured in square miles.

Impoundment Name

The official or more commonly known name of the dam.

Maximum Discharge

The discharge rate of the spillway measured in cubic feet per second (cfs), when the reservoir is at its maximum designed water surface elevation.

Name of Owner

The name or abbreviated name of the dam owner, identified as the current owner from existing records and/or recent field investigations.

Definitions of Dam Inventory Terminology

National ID

The National ID is a sequential identification number assigned to each dam as it is entered in the inventory and is the same number used in the National Inventory of Dams. The National Inventory containing all dams in the United States may be obtained on CD-ROM from the Federal Emergency Management Agency (FEMA).

Normal Surface Area

The surface area measured in acres when the reservoir is at its normal operating level.

Reservoir Purpose(s)

Combinations of single letter codes are used to describe the purpose or purposes for which the reservoir is used:

<u>Purpose</u>	<u>Code</u>
Debris Control	D
Flood Control and Storm Water Management	C
Fish and Wildlife	F
Grade Stabilization	G
Hydroelectric	H
Irrigation	I
Navigation	N
Other	O
Fire Protection, Stock, or Small Farm Pond	P
Water Quality	Q
Recreation	R
Water Supply	S
Tailings	T

River or Stream

The official name of the river or stream on which the dam is built. If the stream is unnamed, it is listed as being a tributary to a downstream named stream; i.e., Tr-Skagit River. If the dam is not located on a defined stream channel, it is listed as being Offstream a named stream.

State ID

The State ID is an alpha-numeric identification number used by Ecology for internal filing and tracking of the dam.

Storage Capacity

Maximum

Maximum storage capacity is the total reservoir volume below the maximum attainable water surface elevation.

Normal

Normal storage capacity is the total reservoir volume below the normal retention level.

Definitions of Dam Inventory Terminology

Type of Dam

Combinations of two-letter codes are used to describe the type of dam construction:

<u>Type</u>	<u>Code</u>
Concrete	CN
Concrete Buttress	CB
Concrete Gravity	PG
Concrete Multiple Arch	MV
Concrete Single Arch	VA
Earth Fill	RE
Masonry	MA
Other Type	OT
Rock Fill	ER
Some Access	SA
Stone	ST
Timber	TI

Year Completed

The year in which the main dam structure was originally constructed.

WRIA

Water Resource Inventory Area (WRIA) is a geographic unit within the state, each of which is a major drainage basin or incorporates several smaller drainages. There are 62 WRIA's in the state. They are identified both by name and by and number. The number of the WRIA within which each dam is located is identified in the inventory.

NAME OF DAM		NAME OF OWNER			STATE ID	NATIONAL ID	YR COMPLETED	HAZARD CLASS
RIVER OR STREAM		IMPOUNDMENT NAME			LATITUDE	LONGITUDE	SEC TWN RNGE	WRIA
DAM TYPES	RESERVOIR PURPOSES	CREST LEN	DAM HT	SURFACE AREA	STORAGE	MAX STORAGE	MAX DISCHARGE	DRAINAGE AREA

Dam Inventory for Adams County

Counties: 39/39, Dams: 1115/1125

Adams Conservation Dist. Sediment Pond 2 Bauer Coulee RE	Q	Adams Conservation Dist Unnamed 400 ft	13 ft	1.0 acres	AD41-1712 47.1273350 deg 1 acre-ft	WA01712 118.494336 deg 17 acre-ft	1992 T19 NR34 ES24 97 cfs	3 41 0.16 sq mi
Adams Conservation Dist. Sediment Pond 6 Bauer Coulee RE	Q	Adams Conservation Dist Unnamed 330 ft	15 ft	2.0 acres	AD41-1713 47.1307610 deg 2 acre-ft	WA01713 118.649195 deg 21 acre-ft	1992 T19 NR33 ES15 390 cfs	3 41 0.72 sq mi
Black Lake Dam Crab Creek PG	R	Michael Clayton Black Lake-Upper 70 ft	7 ft	28.0 acres	AD41-312 46.9071150 deg 200 acre-ft	WA00312 119.291411 deg 250 acre-ft	1938 T16 NR28 ES03 225 cfs	3 41 0.01 sq mi
Carnation Potato Waste Lagoon System Tr-Lind Coulee-Offstream RE	Q	Nestle Brands Food Serv Co Carnation Potato Waste Pond 6625 ft	33 ft	42.0 acres	AD36-605 46.8298630 deg 750 acre-ft	WA00605 119.084454 deg 900 acre-ft	1990 T16 NR30 ES32 1 cfs	3 36 0.07 sq mi
Cow Lake Dam Cow Creek PG, RE	I, R	John Harder Cow Lake 600 ft	7 ft	240.0 acres	AD34-1267 47.1285370 deg 500 acre-ft	WA01267 118.175536 deg 900 acre-ft	1935 T19 NR37 ES20 95 cfs	3 34 315.00 sq mi
Coyote Lake Dam Tr-Crab Creek RE	R	US DOI FS Engineering Coyote Lake 136 ft	16 ft	24.0 acres	AD41-372 46.8831960 deg 90 acre-ft	WA00372 119.247794 deg 120 acre-ft	1976 T16 NR28 ES13 257 cfs	3 41 0.90 sq mi
Deadman Lake Dam Tr-Crab Creek RE	R	US DOI FS Engineering Deadman Lake 54 ft	8 ft	6.3 acres	AD41-1326 46.8798630 deg 12 acre-ft	WA01326 119.257795 deg 15 acre-ft	1976 T16 NR28 ES13 48 cfs	3 41 0.50 sq mi
Gering Sediment Retention Pond Cow Creek RE	Q	Gayle Gering Gerswish Reservoir 500 ft	17 ft	2.4 acres	AD34-1764 47.1477410 deg 6 acre-ft	WA01764 118.201009 deg 13 acre-ft	1996 T19 NR37 ES07 200 cfs	3 34 0.70 sq mi
Harder Dam Cow Creek PG, RE	I, R	Jacob Harder Sheep Springs Reservoir 50 ft	6 ft	7.0 acres	AD34-1256 47.0333040 deg 14 acre-ft	WA01256 118.249347 deg 25 acre-ft	1930 T18 NR36 ES23 165 cfs	3 34 280.00 sq mi
McCain Foods Process Water Storage Facility Offstream-Kansas Prairie Drain RE	Q	McCain Foods USA Inc Influent Cell No. 1 7525 ft	44 ft	11.5 acres	AD36-657 46.8567410 deg 1412 acre-ft	WA00657 118.966065 deg 1683 acre-ft	1996 T16 NR31 ES19 27 cfs	1C 36 0.11 sq mi
PEC 22.7 Hydro Power Plant Potholes East Canal PG	H, I	US DOI BR Pacific NW Region Potholes East Canal 116 ft	20 ft	56.0 acres	AD36-244 46.7398620 deg 250 acre-ft	WA00244 119.114454 deg 340 acre-ft	1981 T15 NR29 ES36 3900 cfs	3 36 300.00 sq mi
Quail Lake Dam Tr-Lower Crab Creek RE	F	US DOI FS Engineering Quail Lake 150 ft	4 ft	28.0 acres	AD41-1426 46.9015300 deg 30 acre-ft	WA01426 119.194459 deg 45 acre-ft	1974 T16 NR29 ES04 90 cfs	3 41 0.10 sq mi
Ritzville Wastewater Lagoons Paha Creek RE	Q	Ritzville City Ritzville Wastewater Lagoon 2000 ft	9 ft	14.5 acres	AD41-1812 47.1213210 deg 302 acre-ft	WA01812 118.405554 deg 401 acre-ft	2000 T19 NR35 ES22 3.5599999 cfs	2 41 7.90 sq mi

Rock Check IV-15 Tr-Crab Creek RE	R	US DOI FS Engineering Unnamed 45 ft	7 ft	64.0 acres	AD41-371 46.8781960 deg 64 acre-ft	WA00371 119.262795 deg 90 acre-ft	1976 T16 NR28 ES13 215 cfs	3 41 0.90 sq mi
Rock Check IV-16 Tr-Crab Creek RE	R	US DOI FS Engineering Unnamed 60 ft	4 ft	35.0 acres	AD41-1327 46.8781960 deg 35 acre-ft	WA01327 119.252795 deg 40 acre-ft	1967 T16 NR28 ES13 290 cfs	3 41 0.90 sq mi
Scabrock Feeders Dam 3 Tr-Crab Creek RE	Q	Scabrock Feeders Inc Unnamed 790 ft	16 ft	64.0 acres	AD41-31 46.8306850 deg 64 acre-ft	WA00031 119.202895 deg 95 acre-ft	1968 T16 NR29 ES32 33 cfs	3 41 0.36 sq mi
Scabrock Feeders Dam 6A Tr - Crab Creek RE	S	Scabrock Feeders Inc Unnamed 220 ft	15 ft	156.0 acres	AD41-637 46.8345850 deg 156 acre-ft	WA00637 119.210848 deg 182 acre-ft	1970 T16 NR29 ES32 1 cfs	3 41 100.00 sq mi
Scabrock Feeders Dam 6B Tr - Crab Creek RE	Q	Scabrock Feeders Inc Unnamed 50 ft	6 ft	62.0 acres	AD41-638 46.8345850 deg 62 acre-ft	WA00638 119.210848 deg 73 acre-ft	1970 T16 NR29 ES32 1 cfs	3 41 100.00 sq mi
Scabrock Feeders Dam 6C Tr - Crab Creek RE	Q	Scabrock Feeders Inc Unnamed 150 ft	11 ft	114.0 acres	AD41-639 46.8345850 deg 114 acre-ft	WA00639 119.210848 deg 133 acre-ft	1970 T16 NR29 ES32 1 cfs	3 41 100.00 sq mi
Schoesler Sediment Retention Dam PAHA COULEE RE	Q	Gerald Schoesler Unnamed 720 ft	12 ft	3.0 acres	AD41-1751 47.1328270 deg 3 acre-ft	WA01751 118.494056 deg 22 acre-ft	1995 T19 NR34 ES24 186 cfs	3 41 0.25 sq mi
Sheep Springs Dam Cow Creek PG	I, R	Jacob Harder Sheep Springs Reservoir 94 ft	30 ft	7.0 acres	AD34-440 47.0787390 deg 120 acre-ft	WA00440 118.256372 deg 150 acre-ft	1906 T18 NR36 ES02 0 cfs	3 34 342.00 sq mi
Sprague Lake Dam Cow Creek PG	I, R	Max W Harder Sprague Lake 75 ft	3 ft	1,800.0 acres	AD34-313 47.2310620 deg 3600 acre-ft	WA00313 118.112693 deg 15000 acre-ft	1920 T20 NR37 ES14 450 cfs	3 34 290.00 sq mi
Taggares Dam No. 1 Tr-Crab Creek RE	Q	PJ Taggares Co Unnamed 1838 ft	14 ft	60.0 acres	AD41-33 46.8261130 deg 60 acre-ft	WA00033 119.224351 deg 80 acre-ft	1968 T16 NR29 ES31 33 cfs	3 41 0.06 sq mi
Taggares Dam No. 2 Tr-Crab Creek RE	Q	PJ Taggares Co Unnamed 2120 ft	14 ft	95.0 acres	AD41-32 46.8231090 deg 95 acre-ft	WA00032 119.225171 deg 135 acre-ft	1968 T16 NR29 ES31 33 cfs	3 41 0.06 sq mi
Taggares Dam No. 4 Tr-Crab Creek RE	Q	PJ Taggares Co Unnamed 1030 ft	10 ft	16.0 acres	AD41-1086 46.8334860 deg 16 acre-ft	WA01086 119.186831 deg 24 acre-ft	1968 T16 NR29 ES33 11 cfs	3 41 0.13 sq mi

NAME OF DAM		NAME OF OWNER			STATE ID	NATIONAL ID	YR COMPLETED	HAZARD CLASS
RIVER OR STREAM		IMPOUNDMENT NAME			LATITUDE	LONGITUDE	SEC TWN RNGE	WRIA
DAM TYPES	RESERVOIR PURPOSES	CREST LEN	DAM HT	SURFACE AREA	STORAGE	MAX STORAGE	MAX DISCHARGE	DRAINAGE AREA

Dam Inventory for Asotin County

Counties: 39/39, Dams: 1115/1125

Powe Dam No. 1		DBA Peaceful Valley Rec			AS35-1640	WA01640	1950	3
Tr-Pintler Creek		Whitetail Lake			46.1584450 deg	117.164553 deg	T08 NR45 ES22	35
RE	I	190 ft	12 ft	2.5 acres	9 acre-ft	12 acre-ft	130 cfs	4.00 sq mi
Powe Dam No. 2		DBA Peaceful Valley Rec			AS35-1641	WA01641	1950	3
Pintler Creek-Offstream		Rockchuck Lake			46.1583430 deg	117.162681 deg	T08 NR45 ES22	35
RE	I	525 ft	13 ft	2.1 acres	10 acre-ft	11 acre-ft	2 cfs	4.00 sq mi

NAME OF DAM		NAME OF OWNER			STATE ID	NATIONAL ID	YR COMPLETED	HAZARD CLASS
RIVER OR STREAM		IMPOUNDMENT NAME			LATITUDE	LONGITUDE	SEC TWN RNGE	WRIA
DAM TYPES	RESERVOIR PURPOSES	CREST LEN	DAM HT	SURFACE AREA	STORAGE	MAX STORAGE	MAX DISCHARGE	DRAINAGE AREA

Dam Inventory for Benton County

Counties: 39/39, Dams: 1115/1125

Ancora Estates Reservoir Yakima River - offstream RE	I	GRAND CIEL LLC Ancora Estates Reservoir	16 ft	1.9 acres	BE37-1863 46.2809283 deg 24 acre-ft	WA01863 119.4517685 deg 28 acre-ft	2002 T09 NR27 ES09 5 cfs	3 37 0.00 sq mi
Badger Mountain Irr Dist Reservoir Expans Tr-Amon Wasteway RE	I	William L Jr & Holly Wilson Unnamed	1310 ft	5 ft 10.0 acres	BE37-1488 46.2221000 deg 10 acre-ft	WA01488 119.295198 deg 14 acre-ft	1977 T09 NR28 ES34 0 cfs	2 37 10.00 sq mi
Blair Reservoir Dam Tr-Columbia River RE	I, R	KENNEWICK IRRIGATION DISTRICT Elliot Lake	320 ft	32 ft 7.0 acres	BE31-59 46.1722360 deg 70 acre-ft	WA00059 119.106489 deg 90 acre-ft	1937 T08 NR30 ES18 250 cfs	1B 31 3.40 sq mi
Coffin Sheep Dam No. 3 Four Mile Creek RE	I	K2H Farms Unnamed	430 ft	31 ft 0.0 acres	BE31-28 46.0048540 deg 0 acre-ft	WA00028 119.252792 deg 104 acre-ft	1938 T06 NR28 ES13 0 cfs	3 31 42.05 sq mi
Columbia Park Dam Tr-Columbia River RE	R	Kennewick City Public Works Unnamed	45 ft	10 ft 12.0 acres	BE31-1365 46.2197220 deg 12 acre-ft	WA01365 119.141842 deg 30 acre-ft	1976 T09 NR29 ES35 0 cfs	3 31 0.12 sq mi
Ely Pump Storage Dam Columbia River-Offstream RE	I	WALLULA GAP VINEYARDS LLC Unnamed Lake	1800 ft	15 ft 4.2 acres	BE31-543 45.9790400 deg 25 acre-ft	WA00543 119.050499 deg 70 acre-ft	1965 T06 NR30 ES22 0 cfs	3 31 0.01 sq mi
Frontier Juice Wastewater Lagoon Offstream-Yakima R. RE	I, Q	STIMSON LANE LTD Frontier Juice Lagoon	1000 ft	15 ft 1.5 acres	BE37-1761 46.2093540 deg 12 acre-ft	WA01761 119.745791 deg 15 acre-ft	1996 T08 NR25 ES06 1 cfs	3 37 0.00 sq mi
Gap Road Reservoir Yakima River - Offstream RE	I	ZIRKLE FRUIT COMPANY Gap Road Reservoir	1800 ft	17 ft 3.3 acres	BE37-1874 46.2539686 deg 37 acre-ft	WA01874 119.7889831 deg 47 acre-ft	2004 T09 NR24 ES23 10 cfs	1C 37 0.01 sq mi
Horn Rapids Dam Yakima River PG	I	Columbia Irrigation Dist Unnamed	500 ft	5 ft 70.0 acres	BE37-1377 46.3786740 deg 70 acre-ft	WA01377 119.417166 deg 70 acre-ft	1893 T10 NR27 ES03 20000 cfs	3 37 3,500.00 sq mi
K2H Farms McNary No. 1 Reservoir Columbia River-Offstream RE	I	K2H Farms U & I McNary No.1 Reservoir	1600 ft	15 ft 10.0 acres	BE31-399 45.9695110 deg 87 acre-ft	WA00399 119.298597 deg 125 acre-ft	1980 T06 NR28 ES27 250 cfs	3 31 0.11 sq mi
Kennewick No. 1-Aerated Wastewater Lagoon Offstream-Columbia R. RE	Q	Kennewick City Public Works Kennewick Aerated Wastewater Lagoon No. 1	2400 ft	24 ft 10.0 acres	BE31-1796 46.2067830 deg 114 acre-ft	WA01796 119.098252 deg 132 acre-ft	1975 T08 NR30 ES06 0 cfs	2 31 0.01 sq mi
Kennewick No. 2 Aerated Wastewater Lagoon Offstream-Columbia R. RE	Q	Kennewick City Public Works Kennewick Aerated Wastewater Lagoon No. 2	2600 ft	24 ft 8.7 acres	BE31-1797 46.2087870 deg 132 acre-ft	WA01797 119.098214 deg 153 acre-ft	1975 T08 NR30 ES06 0 cfs	2 31 0.01 sq mi
Kennewick Sewage Lagoon System Offstream-Columbia RE	Q	Kennewick City Public Works Kennewick High Rate Treatment Lagoon Cell 1	600 ft	24 ft 0.8 acres	BE31-1769 46.2102390 deg 246 acre-ft	WA01769 119.099993 deg 286 acre-ft	1997 T08 NR30 ES06 50 cfs	2 31 0.03 sq mi
McNary Dam Columbia River PG	C, H, I, N, R, S	USARMY COE Walla Walla Lake Wallula	7365 ft	220 ft 38,000.0 acres	BE31-457 45.9369810 deg 1350000 acre-ft	WA00457 119.298011 deg 1350000 acre-ft	1957 T05 NR28 ES10 2200000 cfs	1A 31 214,000.00 sq mi

Meadow Springs Dam Amon Wasteway RE	R	Meadow Springs Country Club Meadow Springs Reservoir 600 ft 10 ft 3.7 acres	BE37-1364 46.2216090 deg 20 acre-ft	WA01364 119.257377 deg 25 acre-ft	1964 T09 NR28 ES36 0 cfs	3 37 0.01 sq mi
Prosser Dam Yakima River PG	I	US DOI BR Pacific NW Region Unnamed 650 ft 5 ft 350.0 acres	BE37-1378 46.2131880 deg 350 acre-ft	WA01378 119.772811 deg 350 acre-ft	1917 T08 NR24 ES02 0 cfs	3 37 0.00 sq mi
Roza Irrigation District Wasteway 7 Res. Offstream RE	S	ROZA IRRIGATION DISTRICT Unnamed 900 ft 15 ft 12.0 acres	BE37-1689 46.3155910 deg 12 acre-ft	WA01689 119.551533 deg 15 acre-ft	1994 T10 NR26 ES34 25 cfs	3 37 0.12 sq mi
Roza Wasteway 6 Reregulation Reservoir Snipes Creek RE	I	Roza Irrigation Dist Roza Wasteway 6 Reregulation Res 2150 ft 20 ft 13.0 acres	BE37-583 46.2791310 deg 65 acre-ft	WA00583 119.685641 deg 150 acre-ft	1988 T09 NR25 ES09 75 cfs	3 37 0.11 sq mi
Sandpiper Farms Leveling Pond Dam Columbia River-Offstream RE	I	CANOE RIDGE VINEYARD LLC Sandpiper Farms Leveling Pond 1210 ft 24 ft 3.0 acres	BE31-1339 45.8829520 deg 2 acre-ft	WA01339 119.747891 deg 29 acre-ft	1979 T05 NR24 ES25 22 cfs	3 31 0.01 sq mi
Sunheaven Farms - Robert Munn Pond Columbia River - Offstream RE	F, I	WA DNR Robert Munn Pond 1600 ft 11 ft 3.0 acres	BE31-1794 46.0450780 deg 25 acre-ft	WA01794 119.506415 deg 31 acre-ft	1998 T07 NR26 ES36 0 cfs	2 31 0.00 sq mi
Sunheaven Farms Reservoir Columbia River-Offstream RE	I	R MUNN LAND CO. LLC Sunheaven Farms Reservoir 2470 ft 13 ft 9.1 acres	BE31-497 46.0678750 deg 66 acre-ft	WA00497 119.55266 deg 100 acre-ft	1986 T07 NR26 ES27 60 cfs	3 31 0.12 sq mi
Sunnyside MP 59.29 Reservoir Spring Cr Wasteway - Offstream RE	I	Sunnyside Valley Irrigation Dist. MP 59.29 Reservoir 3800 ft 41 ft 21.0 acres	BE37-690 46.2444994 deg 300 acre-ft	WA00690 119.7141038 deg 385 acre-ft	2005 T09 NR25 ES19 40 cfs	1B 37 0.33 sq mi
Tree Top Prosser Lagoons 2 and 3 Offstream RE	Q	TREE TOP INC Seneca Foods Lagoon 3925 ft 19 ft 14.3 acres	BE37-609 46.2220780 deg 130 acre-ft	WA00609 119.744719 deg 163 acre-ft	1991 T09 NR25 ES32 0 cfs	2 37 2.00 sq mi
USDOE Richland B Pond Tr-Columbia-Offstream RE	Q	Dept. of Energy 1380 ft 21 ft	BE40-1717 46.5595790 deg 130 acre-ft	WA01717 119.49947 deg 160 acre-ft	1945 T12 NR27 ES01 0 cfs	3 40 6.00 sq mi
Watts Bros. Organic Dairy Lagoon 1 Offstream - Glade Creek RE	Q	WATTS BROTHERS FARMS Watts Bros. Lagoon 1 1170 ft 15 ft 3.1 acres	BE31-1902 45.9987790 deg 33 acre-ft	WA01902 119.589471 deg 44 acre-ft	2006 T06 NR26 ES20 0 cfs	2 31 0.01 sq mi
Watts Bros. Organic Dairy Lagoon 2 RE	Q	WATTS BROTHERS FARMS Watts Bros. Dairy Lagoon 2 650 ft 15 ft 2.3 acres	BE31-1903 45.9984010 deg 24 acre-ft	WA01903 119.590488 deg 33 acre-ft	2006 T06 NR26 ES20 0 cfs	2 31 0.01 sq mi
Watts Bros. Organic Dairy Lagoon 3 Offstream - Glade Creek RE	Q	WATTS BROTHERS FARMS Watts Bros. Dairy Lagoon 3 1000 ft 18 ft 2.1 acres	BE31-1904 45.9978320 deg 28 acre-ft	WA01904 119.591521 deg 36 acre-ft	2006 T06 NR26 ES20 0 cfs	2 31 0.01 sq mi
West Richland Sewage Lagoon Tr-Yakima River-Offstream RE	Q	WEST RICHLAND CITY South Lagoon 650 ft 9 ft 1.6 acres	BE37-1472 46.2718230 deg 11 acre-ft	WA01472 119.370035 deg 12 acre-ft	1983 T09 NR27 ES12 0 cfs	2 37 10.00 sq mi
West Richland Sewage Lagoon North Tr-Yakima River-Offstream RE	Q	WEST RICHLAND CITY Unnamed 3014 ft 7 ft 35.0 acres	BE37-1734 46.3061460 deg 35 acre-ft	WA01734 119.340268 deg 75 acre-ft	1961 T10 NR28 ES32 0 cfs	2 37 2.00 sq mi
WR Smith Storage Pond Unnamed Creek-Offstream RE	I	W R SMITH FAMILY INC Unnamed 2050 ft 12 ft 20.0 acres	BE37-1639 46.2770790 deg 20 acre-ft	WA01639 119.508708 deg 24 acre-ft	1987 T09 NR26 ES12 55 cfs	3 37 0.01 sq mi

Zintel Canyon Dam		Kennewick City Public Works			BE31-617	WA00617	1992	1A
Zintel Canyon		Unnamed			46.1747640 deg	119.183797 deg	T08 NR29 ES16	31
CN, PG	C	520 ft	125 ft	1.0 acres	1 acre-ft	2300 acre-ft	38900 cfs	19.00 sq mi

NAME OF DAM		NAME OF OWNER			STATE ID	NATIONAL ID	YR COMPLETED	HAZARD CLASS
RIVER OR STREAM		IMPOUNDMENT NAME			LATITUDE	LONGITUDE	SEC TWN RNGE	WRIA
DAM TYPES	RESERVOIR PURPOSES	CREST LEN	DAM HT	SURFACE AREA	STORAGE	MAX STORAGE	MAX DISCHARGE	DRAINAGE AREA

Dam Inventory for Chelan County

Counties: 39/39, Dams: 1115/1125

3 Amigos Reservoir Stemilt Creek - Offstream CN, RE	C, I	WA DNR 3 Amigos Reservoir 2300 ft	23 ft	7.8 acres	CH40-685 47.3324770 deg 100 acre-ft	WA00685 120.308952 deg 124 acre-ft	2003 T21 NR20 ES10 0 cfs	1C 40 0.00 sq mi
Antilon Lake Dam Tr-Johnson Creek RE	I, R	Lake Chelan Reclamation Dist Antilon Lake 300 ft	65 ft	118.0 acres	CH47-81 47.9609240 deg 1920 acre-ft	WA00081 120.152527 deg 2900 acre-ft	1913 T29 NR21 ES36 360 cfs	1B 47 2.54 sq mi
Antilon Saddle Dam No. 1 Antilon Creek RE	I, R	Lake Chelan Reclamation Dist Antilon Lake 900 ft	25 ft	118.0 acres	CH47-359 47.9831920 deg 1240 acre-ft	WA00359 120.159523 deg 1780 acre-ft	1913 T29 NR21 ES36 360 cfs	2 47 2.54 sq mi
Antilon Saddle Dam No. 2 Antilon Creek RE	I, R	Lake Chelan Reclamation Dist Antilon Lake 150 ft	15 ft	118.0 acres	CH47-407 47.9721150 deg 1240 acre-ft	WA00407 120.159627 deg 1780 acre-ft	1913 T29 NR21 ES36 360 cfs	2 47 2.54 sq mi
Asamera-Cannon Mine Tailings Dam Dry Gulch RE	T	DRY GULCH PRESERVE LLC Unnamed 1050 ft	350 ft	2,500.0 acres	CH45-499 47.3848460 deg 2500 acre-ft	WA00499 120.340709 deg 3300 acre-ft	1986 T22 NR20 ES21 3300 cfs	1A 45 1.70 sq mi
Beehive Dam Tr-Squilchuck Cr RE	I, R	U S FOREST SERVICE Beehive Reservoir 750 ft	42 ft	14.0 acres	CH40-55 47.3262860 deg 260 acre-ft	WA00055 120.398021 deg 300 acre-ft	1953 T21 NR19 ES12 130 cfs	1B 40 0.11 sq mi
Beehive Saddle Dam Tr-Squilchuck Cr RE	I, R	U S FOREST SERVICE Beehive Reservoir 380 ft	10 ft	14.0 acres	CH40-361 47.3252790 deg 260 acre-ft	WA00361 120.399484 deg 300 acre-ft	1953 T21 NR19 ES12 130 cfs	1C 40 0.11 sq mi
Cammack Dam Stemilt Creek-Offstream RE	I	Boullioun Casey Unnamed 500 ft	14 ft	12.0 acres	CH40-1199 47.3086220 deg 12 acre-ft	WA01199 120.292771 deg 12 acre-ft	1900 T21 NR20 ES14 0 cfs	3 40 0.01 sq mi
Chelan Dam Chelan River PG	H, R	Chelan Cnty PUD No 1 Lake Chelan 490 ft	66 ft	33,000.0 acres	CH47-4 47.8348580 deg 676100 acre-ft	WA00004 120.012847 deg 1059350 acre-ft	1928 T27 NR22 ES13 43500 cfs	1B 47 952.00 sq mi
Clear Lake Dam Tr-Stemilt Creek-Offstream RE	I, R	STEMILT IRRIGATION DIST. Clear Lake 300 ft	15 ft	8.0 acres	CH40-230 47.2974560 deg 60 acre-ft	WA00230 120.300752 deg 63 acre-ft	1888 T21 NR20 ES23 7 cfs	1C 40 3.00 sq mi
Clear Lake Saddle Dam Tr-Stemilt Creek-Offstream RE	I, R	STEMILT IRRIGATION DIST. Clear Lake 240 ft	8 ft	8.0 acres	CH40-411 47.2966300 deg 45 acre-ft	WA00411 120.302786 deg 48 acre-ft	1888 T21 NR20 ES23 7 cfs	1C 40 0.03 sq mi
Colchuck Lake Dam Colchuck Creek ER, RE	I, R	USA - Forest Service Colchuck Lake 180 ft	16 ft	78.0 acres	CH45-227 47.4947020 deg 1240 acre-ft	WA00227 120.836292 deg 1570 acre-ft	1930 T23 NR16 ES10 0 cfs	3 45 1.41 sq mi
Colchuck Lake Saddle Dam Colchuck Creek ER, RE	I, R	UNITED STATES OF AMERICA - For. Ser. Colchuck Lake 130 ft	9 ft	78.0 acres	CH45-226 47.4982850 deg 1240 acre-ft	WA00226 120.832759 deg 1570 acre-ft	1930 T23 NR16 ES10 0 cfs	3 45 1.41 sq mi
Eightmile Lake Outlet Dam Eightmile Creek ER, RE	I, R	BLM, SPOKANE DIST OFFICE Eightmile Lake 340 ft	22 ft	65.0 acres	CH45-228 47.5204570 deg 1610 acre-ft	WA00228 120.858182 deg 1610 acre-ft	1933 T24 NR16 ES33 0 cfs	3 45 5.85 sq mi

Great Depression Dam Squilchuck Creek - Offstream RE	CAMP DAVID ENTERPRISES LLC Great Depression Reservoir 210 ft 22 ft 2.5 acres	CH40-1781 47.3323170 deg 30 acre-ft	WA01781 120.325211 deg 38 acre-ft	1997 T21 NR20 ES04 202 cfs	1C 40 0.06 sq mi
H & H Reservoir Dam No. 1 Tr-Squilchuck Creek RE I, R, S	LONGVIEW TIMBERLANDS LLC H & H Reservoir No. 1 150 ft 20 ft 6.1 acres	CH40-1013 47.3328490 deg 46 acre-ft	WA01013 120.398797 deg 50 acre-ft	1926 T21 NR19 ES01 100 cfs	2 40 0.00 sq mi
Klonaqua Lake Dam Tr-French Creek ER, RE I, R	BLM Spokane District Office Klonaqua Lakes 234 ft 16 ft 62.0 acres	CH45-225 47.5971030 deg 1920 acre-ft	WA00225 121.065123 deg 1920 acre-ft	1933 T24 NR14 ES03 0 cfs	3 45 0.77 sq mi
Lily Lake Dam Tr-Stemilt Creek RE I, R	WA DNR Lily Lake 500 ft 13 ft 16.0 acres	CH40-231 47.2941240 deg 212 acre-ft	WA00231 120.306889 deg 254 acre-ft	1892 T21 NR20 ES22 47 cfs	1C 40 0.33 sq mi
McLaughlin Dam Tr-Columbia River RE I	C & S ORCHARDS INC Unnamed 408 ft 20 ft 15.0 acres	CH40-1348 47.3318510 deg 15 acre-ft	WA01348 120.250259 deg 19 acre-ft	1976 T21 NR21 ES07 200 cfs	3 40 0.06 sq mi
Meadow Lake Dam Tr-Columbia River RE I, R	GALLER DITCH CO Meadow Lake 350 ft 18 ft 40.0 acres	CH40-72 47.3603390 deg 360 acre-ft	WA00072 120.214728 deg 600 acre-ft	1920 T22 NR21 ES33 300 cfs	1C 40 5.00 sq mi
Milo Wood Pond Dam Little Stemilt Creek-Offstream RE I, R	WA DNR Unnamed 400 ft 14 ft 15.0 acres	CH40-1197 47.2846420 deg 15 acre-ft	WA01197 120.33944 deg 15 acre-ft	1947 T21 NR20 ES28 0 cfs	3 40 0.01 sq mi
Nada Lake Dam Offstream--Snow Creek OT F, S	UNITED STATES OF AMERICA - For. Ser. 23 ft 9 ft	CH45-664 47.4976200 deg 150 acre-ft	WA00664 120.733419 deg 150 acre-ft	1940 T23 NR17 ES09 0 cfs	1C 45 0.00 sq mi
Rock Island Dam Columbia River PG H, R	Chelan Cnty PUD No 1 Rock Island Pool 3580 ft 108 ft 3,320.0 acres	CH40-84 47.3421700 deg 130000 acre-ft	WA00084 120.0946 deg 131000 acre-ft	1933 T21 NR22 ES05 965000 cfs	1A 40 94,900.00 sq mi
Rocky Reach Columbia River PG H, R	Chelan Cnty PUD No 1 Lake Entiat 3820 ft 197 ft 8,580.0 acres	CH45-86 47.5333600 deg 382000 acre-ft	WA00086 120.29574 deg 390000 acre-ft	1962 T23 NR20 ES35 995000 cfs	1B 45 94,100.00 sq mi
Shiflett Reservoir No. 1 Dam Middle Creek-Offstream RE I	PINEDALE RANCH LLC Greenwood Reservoir No. 1 300 ft 16 ft 2.8 acres	CH40-1016 47.3069840 deg 15 acre-ft	WA01016 120.312954 deg 23 acre-ft	1945 T21 NR20 ES15 0 cfs	2 40 0.01 sq mi
Shiflett Reservoir No. 2 Dam Middle Creek-Offstream RE I	DBA CHERRY MOUNT ORCHARDS Greenwood Reservoir No.2 300 ft 16 ft 2.2 acres	CH40-1017 47.3085180 deg 10 acre-ft	WA01017 120.314486 deg 17 acre-ft	1945 T21 NR20 ES15 0 cfs	2 40 0.01 sq mi
Spring Hill Dam Tr-Stemilt Creek-Offstream RE I, R	WA DNR Spring Hill Reservoir (Black Lake) 800 ft 30 ft 33.0 acres	CH40-234 47.3052920 deg 460 acre-ft	WA00234 120.331392 deg 520 acre-ft	1918 T21 NR20 ES16 95 cfs	1C 40 0.43 sq mi
Spring Hill Saddle Dam Tr-Stemilt Creek-Offstream RE I, R	WA DNR Spring Hill Reservoir 250 ft 12 ft 33.0 acres	CH40-360 47.3050410 deg 280 acre-ft	WA00360 120.333722 deg 340 acre-ft	1918 T21 NR20 ES16 0 cfs	1C 40 0.43 sq mi
Square Lake Dam Prospect Creek ER, RE I, R	Peshastin Irrigation Dist Unnamed 46 ft 7 ft 500.0 acres	CH45-224 47.6482520 deg 500 acre-ft	WA00224 121.115123 deg 500 acre-ft	1938 T25 NR13 ES22 0 cfs	3 45 1.20 sq mi
Steffen Brothers Reservoir Dam Little Stemilt Creek RE I, R	WA DNR Steffen Brothers Reservoir 650 ft 15 ft 4.2 acres	CH40-1018 47.2861710 deg 20 acre-ft	WA01018 120.338957 deg 36 acre-ft	1947 T21 NR20 ES28 0 cfs	2 40 0.10 sq mi

Stemilt Equalizing Reservoir Tr-Stemilt Creek-Offstream RE	I	STEMILT IRRIGATION DIST. Stemilt Equalizing Reservoir 443 ft 26 ft 4.6 acres	CH40-1476 47.3253280 deg 28 acre-ft	WA01476 120.263089 deg 43 acre-ft	1985 T21 NR20 ES12 19 cfs	2 40 0.20 sq mi
Stemilt Main Dam Orr Creek-Offstream RE	I	STEMILT PROJECT INC Stemilt Project Reservoir 1000 ft 65 ft 23.0 acres	CH40-14 47.3130890 deg 500 acre-ft	WA00014 120.309099 deg 580 acre-ft	1962 T21 NR20 ES15 20 cfs	1C 40 0.28 sq mi
Stemilt Saddle Dam Orr Creek-Offstream RE	I	STEMILT PROJECT INC Stemilt Project Reservoir 200 ft 9 ft 23.0 acres	CH40-363 47.3109550 deg 100 acre-ft	WA00363 120.311435 deg 200 acre-ft	1962 T21 NR20 ES15 20 cfs	1C 40 0.28 sq mi
Three Lakes Reservoir Dam Tr-Columbia River RE	I, R	William A Hungelmann Three Lakes Reservoir 335 ft 9 ft 44.0 acres	CH40-233 47.3632530 deg 600 acre-ft	WA00233 120.218742 deg 600 acre-ft	1908 T22 NR21 ES29 0 cfs	3 40 0.30 sq mi
Tree Top Wastewater Treatment Facility Dam Wenatchee River-Offstream CB	Q	Cashmere City Unnamed 836 ft 30 ft 10.0 acres	CH45-1691 47.5150160 deg 10 acre-ft	WA01691 120.451889 deg 11 acre-ft	1991 T23 NR19 ES03 0 cfs	2 45 10.00 sq mi
Tumwater Canyon Dam Wenatchee River CN, PG	F	Chelan Cnty PUD No 1 Unnamed 250 ft 15 ft 17.0 acres	CH45-1079 47.6159960 deg 17 acre-ft	WA01079 120.722564 deg 17 acre-ft	1907 T25 NR17 ES33 8000 cfs	3 45 750.00 sq mi
Upper Snow Lake Dam Snow Creek OT	F, S	US DOI Fish & Wildlife Service Upper Snow Lake 119 ft 10 ft 120.0 acres	CH45-643 47.4856750 deg 110 acre-ft	WA00643 120.749808 deg 1100 acre-ft	1940 T23 NR17 ES17 0 cfs	3 45 3.88 sq mi
Upper Wheeler Dam Orr Creek RE	I, R	Wenatchee Heights Reclamation Dist Upper Wheeler Reservoir 900 ft 65 ft 33.0 acres	CH40-79 47.2871110 deg 610 acre-ft	WA00079 120.364483 deg 795 acre-ft	1922 T21 NR20 ES29 2500 cfs	1B 40 2.30 sq mi
Upper Wheeler Saddle Dam Orr Creek RE	I, R	WENATCHEE HEIGHTS RECLAMATION Unnamed 920 ft 15 ft 370.0 acres	CH40-629 47.2891000 deg 370 acre-ft	WA00629 120.364503 deg 495 acre-ft	1992 T21 NR20 ES29 2094 cfs	1C 40 2.24 sq mi
Wapato Lake Dam Tr-Lake Chelan ER, RE	R	Lake Chelan Reclamation Dist Wapato Lake 540 ft 40 ft 220.0 acres	CH47-321 47.9245650 deg 2000 acre-ft	WA00321 120.178139 deg 3500 acre-ft	1912 T28 NR21 ES15 40 cfs	1C 47 15.30 sq mi
Wells Dam Columbia River PG, RE	F, H, I, R	Douglas County T & LS Lake Pateros 4105 ft 196 ft 9,700.0 acres	CH47-98 47.9473600 deg 300000 acre-ft	WA00098 119.86423 deg 500000 acre-ft	1967 T28 NR24 ES06 1180000 cfs	1A 47 85,300.00 sq mi
Wenatchee Heights Reservoir No. 2 Dam Orr Creek-Offstream RE	I, R	WA DNR Wenatchee Heights Reservoir No. 2 1170 ft 29 ft 2.7 acres	CH40-1198 47.2942950 deg 80 acre-ft	WA01198 120.351084 deg 86 acre-ft	1998 T21 NR20 ES20 50 cfs	2 40 0.01 sq mi
Wenatchee Heights Stabilization Pond Springhill Irrigation Ditch RE	I	WA DNR Unnamed 480 ft 15 ft 11.0 acres	CH40-1358 47.3280260 deg 11 acre-ft	WA01358 120.312986 deg 14 acre-ft	1979 T21 NR20 ES10 36 cfs	3 40 0.02 sq mi
Wood Reservoir Dam No. 1 Tr-Stemilt Creek-Offstream RE	I, R	BOB MATHISON ORCHARDS, INC Wood Reservoir No. 1 230 ft 23 ft 8.3 acres	CH40-15 47.3507010 deg 66 acre-ft	WA00015 120.261598 deg 73 acre-ft	1964 T22 NR20 ES36 9 cfs	2 40 0.01 sq mi
Wood Reservoir Dam No. 2 Tr-Stemilt Creek RE	I	KYLE MATHISON ORCHARDS, INC Wood Reservoir No. 2 535 ft 28 ft 3.3 acres	CH40-1685 47.3519930 deg 28 acre-ft	WA01685 120.261592 deg 33 acre-ft	1990 T22 NR20 ES36 100 cfs	2 40 0.01 sq mi

NAME OF DAM		NAME OF OWNER			STATE ID	NATIONAL ID	YR COMPLETED	HAZARD CLASS
RIVER OR STREAM		IMPOUNDMENT NAME			LATITUDE	LONGITUDE	SEC TWN RNGE	WRIA
DAM TYPES	RESERVOIR PURPOSES	CREST LEN	DAM HT	SURFACE AREA	STORAGE	MAX STORAGE	MAX DISCHARGE	DRAINAGE AREA

Dam Inventory for Clallam County

Counties: 39/39, Dams: 1115/1125

Clallum Bay Sewage Lagoon No. 1 Falls Creek-Offstream RE	Q	WA DOC Information & Receptionist Clallum Bay Sewage Lagoon No. 1	1200 ft	14 ft	0.7 acres	CL19-1539 48.2497990 deg 12 acre-ft	WA01539 124.284662 deg 15 acre-ft	1986 T32 NR12 WS29 0 cfs	3 19 0.01 sq mi
Clallum Bay Sewage Lagoon No. 2 Falls Creek-Offstream RE	Q	WA DOC Information & Receptionist Clallum Bay Sewage Lagoon No. 2	1200 ft	14 ft	0.7 acres	CL19-1540 48.2497990 deg 12 acre-ft	WA01540 124.284662 deg 15 acre-ft	1986 T32 NR12 WS29 0 cfs	3 19 0.01 sq mi
Dawn Lake Dam Tr-Ennis Creek RE	R	LAKE DAWN WATER ASSOC ET AL Lake Dawn	87 ft	18 ft	8.0 acres	CL18-1064 48.0409560 deg 25 acre-ft	WA01064 123.42946 deg 41 acre-ft	1950 T29 NR06 WS03 17 cfs	1C 18 0.43 sq mi
Educket Creek Dam Educket Creek RE	S	Makah Tribal Council Unnamed	225 ft	35 ft	80.0 acres	CL20-473 48.3547890 deg 80 acre-ft	WA00473 124.616348 deg 132 acre-ft	1983 T33 NR15 WS14 3830 cfs	3 20 2.84 sq mi
Elwha Dam Elwha River CN, PG	H, R	James River Corp Lake Aldwell	470 ft	160 ft	267.0 acres	CL18-242 48.1030900 deg 7600 acre-ft	WA00242 123.54599 deg 8100 acre-ft	1912 T30 NR07 WS15 32800 cfs	1B 18 315.00 sq mi
Forks Dam Tr-Bogachiel River RE	F	WA DFW Unnamed	150 ft	14 ft	20.0 acres	CL20-1067 47.9349280 deg 20 acre-ft	WA01067 124.439734 deg 26 acre-ft	1967 T28 NR14 WS13 250 cfs	3 20 0.77 sq mi
Glines Canyon Dam Elwha River CN, PG, VA	H, R	James River Corp Mills Lake	902 ft	210 ft	440.0 acres	CL18-144 48.0014770 deg 38650 acre-ft	WA00144 123.599635 deg 40000 acre-ft	1927 T29 NR07 WS17 63000 cfs	1B 18 245.00 sq mi
Haller Dam Dungeness River-Offstream RE	I, P	Gary D Smith Unnamed	150 ft	45 ft	12.0 acres	CL18-1504 48.0380320 deg 12 acre-ft	WA01504 123.153205 deg 20 acre-ft	1945 T29 NR04 WS02 4 cfs	3 18 0.01 sq mi
Peabody Heights Reservoir Tr-Peabody Creek RE	S	CITY OF PORT ANGELES Peabody Heights Reservoir	960 ft	24 ft	2.3 acres	CL18-1210 48.0980090 deg 22 acre-ft	WA01210 123.431808 deg 22 acre-ft	1925 T30 NR06 WS15 0 cfs	1B 18 0.01 sq mi
Rains Dam Tr-Morse Creek RE	R	G Rains Unnamed	2075 ft	15 ft	37.0 acres	CL18-1065 48.1014800 deg 37 acre-ft	WA01065 123.356294 deg 37 acre-ft	1961 T30 NR05 WS08 0 cfs	3 18 0.00 sq mi
Rex Aldrich Dam No. 1 Dungeness River-Offstream RE	I	Rex Aldrich Rex Aldrich Reservoir	280 ft	9 ft	4.4 acres	CL18-1352 48.1200640 deg 16 acre-ft	WA01352 123.129625 deg 23 acre-ft	1977 T30 NR04 WS01 0 cfs	3 18 0.01 sq mi
Rex Aldrich Dam No. 2 Dungeness River-Offstream RE	I	Rex Aldrich Rex Aldrich Reservoir	150 ft	13 ft	4.4 acres	CL18-1353 48.1202190 deg 16 acre-ft	WA01353 123.130844 deg 23 acre-ft	1977 T30 NR04 WS01 0 cfs	3 18 0.01 sq mi
Smith Lake Dam_Clallum Co Tr-Salt Creek RE	R	CLALLAM COUNTY Unnamed	60 ft	20 ft	10.0 acres	CL19-1577 48.1443990 deg 10 acre-ft	WA01577 123.644116 deg 20 acre-ft	1940 T31 NR08 WS25 30 cfs	3 19 0.00 sq mi
Solmar Lake Dam Tr-McDonald Creek RE	R	Christopherson Solmar Lake	370 ft	16 ft	7.0 acres	CL18-410 48.0944220 deg 34 acre-ft	WA00410 123.225717 deg 38 acre-ft	1968 T30 NR04 WS17 6 cfs	1C 18 0.37 sq mi

Wellcome Dam Tr-McDonald Creek RE I	C/O DULIEN ENTERPRISES Unnamed 730 ft 12 ft 15.0 acres	CL18-1066 48.0549630 deg 15 acre-ft	WA01066 123.273369 deg 17 acre-ft	1952 T30 NR05 WS36 30 cfs	3 18 0.00 sq mi
Westerman Dam No. 1 Eagle Creek RE I, P	JAMESTON S'KLALLAM TRIBE Unnamed 900 ft 11 ft 25.0 acres	CL17-1502 48.0506000 deg 25 acre-ft	WA01502 122.957687 deg 40 acre-ft	1950 T30 NR02 WS32 10 cfs	3 17 0.00 sq mi
Westerman Dam No. 2 Eagle Creek RE I, P	JAMESTON S'KLALLAM TRIBE Unnamed 100 ft 12 ft 6.0 acres	CL17-1503 48.0523120 deg 6 acre-ft	WA01503 122.956671 deg 10 acre-ft	1950 T30 NR02 WS32 5 cfs	3 17 0.00 sq mi
Winters Pond Dam Tr-Bagley Creek RE I, R	J Winters Winters Pond 40 ft 10 ft 7.5 acres	CL18-1040 48.0874070 deg 30 acre-ft	WA01040 123.337578 deg 30 acre-ft	1946 T30 NR05 WS17 0 cfs	3 18 0.00 sq mi

NAME OF DAM		NAME OF OWNER			STATE ID	NATIONAL ID	YR COMPLETED	HAZARD CLASS
RIVER OR STREAM		IMPOUNDMENT NAME			LATITUDE	LONGITUDE	SEC TWN RNGE	WRIA
DAM TYPES	RESERVOIR PURPOSES	CREST LEN	DAM HT	SURFACE AREA	STORAGE	MAX STORAGE	MAX DISCHARGE	DRAINAGE AREA

Dam Inventory for Clark County

Counties: 39/39, Dams: 1115/1125

Alcoa-Vancouver Works Industrial Lagoons Offstream RE	Q	GLENCORE WASHINGTON LLC Unnamed 4000 ft 12 ft 23.0 acres			CK28-1743 45.6508980 deg 23 acre-ft	WA01743 122.74355 deg 30 acre-ft	1994 T02 NR01 ES18 0 cfs	3 28 0.10 sq mi
Anderson Dam Tr-Rock Creek ER	I	Peggy House Leroy Anderson Reservoir 310 ft 15 ft 11.0 acres			CK27-390 45.8789330 deg 112 acre-ft	WA00390 122.466178 deg 197 acre-ft	1987 T05 NR03 ES32 485 cfs	3 27 0.41 sq mi
Binford Reservoir Dam Tr-Brezee Creek RE	I	Lester & Janice Atkins Binford Reservoir 348 ft 28 ft 3.6 acres			CK27-1052 45.8890970 deg 25 acre-ft	WA01052 122.633256 deg 30 acre-ft	1953 T05 NR01 ES25 0 cfs	3 27 0.00 sq mi
Buckbee Dam Tr-Lockwood Creek RE	I	Mike & Lisa Honl Buckbee Reservoir 75 ft 8 ft 3.1 acres			CK27-1051 45.8619830 deg 10 acre-ft	WA01051 122.641786 deg 10 acre-ft	1970 T04 NR01 ES02 0 cfs	3 27 0.00 sq mi
Burres Dam Tr--Lewis R. RE	I	RDGF RIVER VIEW ESTATES LLC Burres Dam Reservoir 60 ft 8 ft 5.5 acres			CK27-1667 45.8243820 deg 5 acre-ft	WA01667 122.708943 deg 16 acre-ft	1951 T04 NR01 ES17 0 cfs	3 27 0.00 sq mi
Clark County Sewage Pond Tr-Salmon Creek-Offstream RE	Q	Clark Cnty Sewer Dist No 1 Unnamed 2057 ft 6 ft 28.0 acres			CK28-1181 45.6915050 deg 28 acre-ft	WA01181 122.664542 deg 28 acre-ft	1960 T02 NR01 ES03 0 cfs	3 28 0.03 sq mi
Columbia Tie Mill Pond Columbia Tie Mill Creek OT, RE	R	Wilho & Diana Aho Columbia Tie Mill Pond 150 ft 7 ft 7.5 acres			CK27-1263 45.9573060 deg 15 acre-ft	WA01263 122.429261 deg 21 acre-ft	1910 T06 NR03 ES34 0 cfs	3 27 0.00 sq mi
Elmer Dam Tr-Mason Creek RE	I	Timothy S Wines Unnamed 866 ft 23 ft 18.0 acres			CK27-1054 45.8976480 deg 18 acre-ft	WA01054 122.54587 deg 20 acre-ft	1958 T05 NR02 ES22 36 cfs	2 27 0.05 sq mi
Erickson Dam Tr-Rock Creek RE	I	John & Doreen Paradis Unnamed 525 ft 22 ft 125.0 acres			CK27-102 45.8874130 deg 125 acre-ft	WA00102 122.517826 deg 160 acre-ft	1968 T05 NR02 ES26 102 cfs	1C 27 0.15 sq mi
Fargher Lake Dam Tr-Rock Creek-Offstream RE	R	MINT LAKE FARMS INC Fargher Lake Ski Dam 4500 ft 7 ft 12.0 acres			CK27-523 45.8929760 deg 45 acre-ft	WA00523 122.507836 deg 66 acre-ft	1986 T05 NR02 ES25 34 cfs	3 27 0.78 sq mi
Fargher Pond Dam Tr-Rock Creek RE	I, R	Perry & Cheryl Gilmour Fargher Pond 200 ft 14 ft 2.9 acres			CK27-1189 45.9061840 deg 15 acre-ft	WA01189 122.518889 deg 15 acre-ft	1945 T05 NR02 ES23 0 cfs	3 27 0.00 sq mi
Fassett Reservoir Dam Bitter Creek RE	I, R	Raymond & Grace Waser Fassett Reservoir 200 ft 15 ft 2.9 acres			CK27-1187 45.9134460 deg 12 acre-ft	WA01187 122.460093 deg 15 acre-ft	1947 T05 NR03 ES17 0 cfs	3 27 0.00 sq mi
Green Mountain Pond Lacamas Creek-Offstream RE	P	Steven & Dawn Adams Green Mountain Pond 4820 ft 7 ft 9.6 acres			CK28-1637 45.6523480 deg 40 acre-ft	WA01637 122.46872 deg 60 acre-ft	1987 T02 NR03 ES20 80 cfs	3 28 0.02 sq mi
Haight Reservoir Dam Tr-Columbia River RE	I, R	RENAISSANCE CUSTOM HOMES LLC Haight Reservoir 540 ft 16 ft 3.0 acres			CK28-1039 45.5895940 deg 10 acre-ft	WA01039 122.437178 deg 19 acre-ft	1951 T01 NR03 ES09 21 cfs	3 28 0.02 sq mi

Harden Reservoir Dam Tr-East Fork Lewis River RE I, R	Antonette Whitsitt Harden Reservoir 250 ft 13 ft 2.5 acres	CK27-1190 45.8640400 deg 10 acre-ft	WA01190 122.594342 deg 10 acre-ft	1951 T04 NR02 ES05 0 cfs	3 27 0.00 sq mi
Hiim Reservoir Dam McCormick Creek RE I	Jill Christensen Hiim Reservoir 280 ft 22 ft 2.0 acres	CK27-107 45.8385670 deg 10 acre-ft	WA00107 122.674756 deg 25 acre-ft	1959 T04 NR01 ES10 0 cfs	3 27 1.30 sq mi
Jones Dam Tr-Rock Creek RE I	Gene & Jane Jones Warren Seely Reservoir 366 ft 20 ft 22.0 acres	CK27-368 45.8949730 deg 42 acre-ft	WA00368 122.498057 deg 100 acre-ft	1977 T05 NR02 ES25 610 cfs	3 27 0.75 sq mi
L & B Dairy Lagoon Offstream RE Q	Wilbert Pederson L and B Dairy Lagoon 2500 ft 8 ft 3.0 acres	CK28-1650 45.7498380 deg 10 acre-ft	WA01650 122.626209 deg 15 acre-ft	1987 T03 NR02 ES13 0 cfs	3 28 10.00 sq mi
Lacamas & Round Lakes, Lower Dam Lacamas Creek CB R, S	FORT JAMES CAMAS LLC Lacamas Lake & Round Lake 100 ft 26 ft 350.0 acres	CK28-99 45.5988570 deg 6100 acre-ft	WA00099 122.404386 deg 6800 acre-ft	1936 T01 NR03 ES02 20 cfs	2 28 64.70 sq mi
Lacamas & Round Lakes, Upper Dam Lacamas Creek CB R, S	FORT JAMES CAMAS LLC Lacamas Lake & Round Lake 105 ft 28 ft 350.0 acres	CK28-118 45.6009980 deg 6100 acre-ft	WA00118 122.404449 deg 6800 acre-ft	1936 T01 NR03 ES02 1220 cfs	2 28 64.70 sq mi
Lahti Dam Tr-Lewis River RE I, P	Gary H Lahti Unnamed 100 ft 12 ft 4.0 acres	CK27-1524 45.8133300 deg 4 acre-ft	WA01524 122.6969 deg 12 acre-ft	1962 T04 NR01 ES21 5 cfs	3 27 0.00 sq mi
Malar Dam Tr-Gee Creek RE I	Trace G & Zenia K Bringhurst Unnamed 335 ft 40 ft 24.0 acres	CK27-474 45.7744550 deg 24 acre-ft	WA00474 122.674774 deg 42 acre-ft	1955 T03 NR01 ES03 500 cfs	3 27 0.21 sq mi
Merwin Dam Lewis River VA F, H, R	Pacificorp Lake Merwin 1250 ft 313 ft 3,920.0 acres	CK27-149 45.9559500 deg 422000 acre-ft	WA00149 122.5401 deg 423000 acre-ft	1931 T06 NR02 ES33 229000 cfs	1A 27 731.00 sq mi
Price Reservoir Dam Tr-Lackamas Creek RE I, R	George Johnson Price Reservoir 1450 ft 24 ft 3.0 acres	CK28-1127 45.6036120 deg 16 acre-ft	WA01127 122.36901 deg 24 acre-ft	1950 T01 NR04 ES06 0 cfs	3 28 0.04 sq mi
Salmon Spring Pond Salmon Creek-Offstream RE F	Allen P & Sonja Korpela Salmon Creek Pond 900 ft 14 ft 4.8 acres	CK28-1183 45.7411170 deg 23 acre-ft	WA01183 122.550941 deg 23 acre-ft	1960 T03 NR02 ES15 0 cfs	3 28 0.01 sq mi
Tri Mountain Estates Dam Tr-Mason Creek RE I, R	TRI-MOUNTAIN ESTATES LLC Tsunami Brothers Reservoir 1355 ft 30 ft 18.0 acres	CK27-103 45.8758280 deg 80 acre-ft	WA00103 122.580299 deg 102 acre-ft	1953 T05 NR02 ES32 0 cfs	1C 27 0.25 sq mi
Trinity Farms Animal Waste Pond Offstream	David T & Charlene Hoinowski Trinity Farms Animal Waste Pond 1480 ft 8 ft 6.7 acres	CK28-1625 45.7405410 deg 35 acre-ft	WA01625 122.598055 deg 39 acre-ft	1986 T03 NR02 ES17 0 cfs	3 28 5.00 sq mi
Warman Waterski Lake Dam Tr-Lacamas Creek-Offstream RE R	WARMAN LAKE ENTERPRISES INC Warman Lake 3700 ft 8 ft 10.0 acres	CK28-593 45.6474120 deg 54 acre-ft	WA00593 122.462596 deg 75 acre-ft	1988 T02 NR03 ES20 20 cfs	3 28 0.05 sq mi

NAME OF DAM		NAME OF OWNER			STATE ID	NATIONAL ID	YR COMPLETED	HAZARD CLASS
RIVER OR STREAM		IMPOUNDMENT NAME			LATITUDE	LONGITUDE	SEC TWN RNGE	WRIA
DAM TYPES	RESERVOIR PURPOSES	CREST LEN	DAM HT	SURFACE AREA	STORAGE	MAX STORAGE	MAX DISCHARGE	DRAINAGE AREA

Dam Inventory for Columbia County

Counties: 39/39, Dams: 1115/1125

Big Four Lake Dam Tucannon River-Offstream RE	F	WDFW Big Four Lake 1100 ft	16 ft	5.0 acres	CA35-1008 46.2605940 deg 22 acre-ft	WA01008 117.664988 deg 32 acre-ft	1954 T09 NR41 ES15 0 cfs	3 35 0.01 sq mi
Blue Lake Dam_Columbia Co. Tr-Tucannon River RE	R	WDFW Blue Lake 500 ft	10 ft	5.0 acres	CA35-1287 46.3244510 deg 11 acre-ft	WA01287 117.671487 deg 16 acre-ft	1955 T10 NR41 ES22 0 cfs	3 35 0.00 sq mi
Curl Lake Dam Tucannon River-Offstream ER, RE	R	WDFW Curl Lake 700 ft	12 ft	3.3 acres	CA35-1277 46.2549980 deg 10 acre-ft	WA01277 117.671853 deg 12 acre-ft	1955 T09 NR41 ES15 0 cfs	3 35 0.01 sq mi
Dayton Lumber Co. Mill Touchet River RE	P, R	J D Lidstrom Dayton Lumber Company Mill Pond 1670 ft	7 ft	10.0 acres	CA32-1007 46.2865280 deg 22 acre-ft	WA01007 118.104392 deg 28 acre-ft	1956 T09 NR38 ES06 0 cfs	3 32 0.00 sq mi
Deer Lake Dam Tucannon River-Offstream RE	R	WDFW Deer Lake 850 ft	12 ft	4.4 acres	CA35-1278 46.3047370 deg 12 acre-ft	WA01278 117.652948 deg 14 acre-ft	1955 T10 NR41 ES35 0 cfs	3 35 0.00 sq mi
Huckleberry Mountain Reservoir Tr-Touchet River RE	R	Huckleberry Mountain Land Co Unnamed 785 ft	9 ft	17.0 acres	CA32-1082 46.1940760 deg 17 acre-ft	WA01082 117.826754 deg 25 acre-ft	1969 T08 NR40 ES05 0 cfs	3 32 0.00 sq mi
Rainbow Lake Dam Tucannon River-Offstream PG, RE	R	WDFW Rainbow Lake 1700 ft	14 ft	10.0 acres	CA35-319 46.3147000 deg 50 acre-ft	WA00319 117.660751 deg 70 acre-ft	1955 T10 NR41 ES27 0 cfs	3 35 100.00 sq mi
Spring Lake Dam Tr-Tucannon River RE	R	WDFW Spring Lake 700 ft	12 ft	6.0 acres	CA35-1286 46.3334800 deg 19 acre-ft	WA01286 117.677746 deg 24 acre-ft	1955 T10 NR41 ES21 0 cfs	2 35 0.00 sq mi
Uddenberg Dam North Fork Goldsborough Creek RE	R	Keith Uddenberg Unnamed 500 ft	10 ft	80.0 acres	CA32-1283 46.2783600 deg 80 acre-ft	WA01283 117.90483 deg 150 acre-ft	1968 T20 NR04 WS08 0 cfs	3 32 0.00 sq mi
Watson Lake Dam Tucannon River-Offstream RE	F	WDFW Watson Lake 963 ft	16 ft	6.7 acres	CA35-1009 46.2856400 deg 23 acre-ft	WA01009 117.655234 deg 32 acre-ft	1954 T09 NR41 ES03 0 cfs	3 35 0.01 sq mi

NAME OF DAM		NAME OF OWNER			STATE ID	NATIONAL ID	YR COMPLETED	HAZARD CLASS
RIVER OR STREAM		IMPOUNDMENT NAME			LATITUDE	LONGITUDE	SEC TWN RNGE	WRIA
DAM TYPES	RESERVOIR PURPOSES	CREST LEN	DAM HT	SURFACE AREA	STORAGE	MAX STORAGE	MAX DISCHARGE	DRAINAGE AREA

Dam Inventory for Cowlitz County

Counties: 39/39, Dams: 1115/1125

Cedar Street Reservoir Columbia River-Offstream OT	S	Longview City Hall Cedar Street Reservoir 745 ft	19 ft	5.1 acres	CZ25-1305 46.1531670 deg 25 acre-ft	WA01305 122.937889 deg 37 acre-ft	1966 T08 NR02 WS28 0 cfs	1B 25 10.00 sq mi
Conradi Lake Dam Tr-Toutle River RE	R	WEYERHAEUSER COMPANY Conradi Lake 80 ft	4 ft	22.0 acres	CZ26-1276 46.3781320 deg 24 acre-ft	WA01276 122.781739 deg 36 acre-ft	1962 T10 NR01 WS02 0 cfs	3 26 0.00 sq mi
Coweman Gravel Pit No. 2 Tr-Coweman River RE	R	DEROSIER TRUCKING Unnamed 1000 ft	12 ft	165.0 acres	CZ26-305 46.1337200 deg 165 acre-ft	WA00305 122.84817 deg 200 acre-ft	1962 T00 NR00 WS00 100 cfs	3 26 0.08 sq mi
Longview Sewage Lagoon No. 1 Tr-Coal Creek Slough-Offstream RE	Q	CITY OF LONGVIEW Longview Sewage Lagoon No. 1 3250 ft	9 ft	28.0 acres	CZ25-507 46.1759740 deg 87 acre-ft	WA00507 123.020311 deg 207 acre-ft	1986 T08 NR03 WS14 8 cfs	3 25 0.04 sq mi
Longview Sewage Lagoon No. 2 Tr-Coal Creek Slough-Offstream RE	Q	CITY OF LONGVIEW Longview Sewage Lagoon No. 2 2230 ft	11 ft	28.0 acres	CZ25-508 46.1793350 deg 36 acre-ft	WA00508 123.023671 deg 81 acre-ft	1986 T08 NR03 WS14 8 cfs	3 25 0.04 sq mi
Longview Sewage Lagoon No. 3 Tr-Coal Creek Slough-Offstream RE	Q	CITY OF LONGVIEW Unnamed 2000 ft	10 ft	30.0 acres	CZ25-509 46.1793990 deg 30 acre-ft	WA00509 123.02033 deg 75 acre-ft	1987 T08 NR03 WS14 8 cfs	3 25 0.07 sq mi
Longview Sewage Lagoon No. 4 Tr-Coal Creek Slough-Offstream RE	Q	CITY OF LONGVIEW Unnamed 2000 ft	12 ft	30.0 acres	CZ25-510 46.1794060 deg 30 acre-ft	WA00510 123.017587 deg 60 acre-ft	1987 T08 NR03 WS14 8 cfs	3 25 0.06 sq mi
Mt St Helens Sediment Retention Structure Toutle River ER	C	USARMY COE Portland Unnamed 1800 ft	240 ft	60,000.0 acres	CZ26-558 46.3631630 deg 60000 acre-ft	WA00558 122.55122 deg 126000 acre-ft	1988 T10 NR02 ES10 340000 cfs	1A 26 150.00 sq mi
North Fork Toutle Debris Dam A North Fork Toutle River ER	D	USARMY COE Portland Unnamed 450 ft	38 ft	2,400.0 acres	CZ26-436 46.3148300 deg 2400 acre-ft	WA00436 122.464551 deg 3900 acre-ft	1980 T10 NR03 ES29 0 cfs	3 26 280.00 sq mi
North Fork Toutle Debris Dam B North Fork Toutle River RE	D	USARMY COE Portland Unnamed 450 ft	38 ft	2,400.0 acres	CZ26-437 46.3264960 deg 2400 acre-ft	WA00437 122.462884 deg 3900 acre-ft	1980 T09 NR01 ES02 0 cfs	3 26 280.00 sq mi
Ryderwood Fish Pond Tr-Campbell Creek RE	R	Ryderwood Improvement and Service Assoc Unnamed 830 ft	10 ft	12.0 acres	CZ26-1062 46.3756930 deg 12 acre-ft	WA01062 123.040729 deg 26 acre-ft	1955 T10 NR03 ES03 0 cfs	3 26 0.81 sq mi
Sacajawea Lake Tr-Columbia River PG	R	Longview City Hall Lake Sacajawea 12 ft	5 ft	150.0 acres	CZ25-1192 46.1339020 deg 120 acre-ft	WA01192 122.951925 deg 120 acre-ft	1935 T08 NR02 WS32 0 cfs	3 25 0.00 sq mi
Silver Lake Dam Outlet Creek RE	C, R	Silver Lake Flood Control Dist Silver Lake 3315 ft	15 ft	2,300.0 acres	CZ26-142 46.3033300 deg 7500 acre-ft	WA00142 122.74568 deg 11737 acre-ft	1971 T10 NR01 WS36 1783 cfs	3 26 39.30 sq mi
South Fork McCorkle Creek Detention Dam South Fork McCorkle Creek RE	C	Cowlitz Cnty South Fork McCorkle Creek Detention Pond 315 ft	37 ft	0.1 acres	CZ26-585 46.1858150 deg 1 acre-ft	WA00585 122.918619 deg 150 acre-ft	1989 T08 NR02 WS10 1400 cfs	1B 26 3.00 sq mi

South Fork Toutle Debris Dam South Fork Toutle River ER D	USARMY COE Portland Unnamed 450 ft 21 ft 56.0 acres	CZ26-438 46.2964990 deg 56 acre-ft	WA00438 122.639553 deg 352 acre-ft	1980 T09 NR01 ES02 0 cfs	3 26 117.00 sq mi
Swift No. 2 North Fork Lewis River RE H	Cowlitz Cnty PUD No 1 Swift No 2 Forebay 13024 ft 90 ft 25.0 acres	CZ27-258 46.0598320 deg 850 acre-ft	WA00258 122.25454 deg 850 acre-ft	1958 T07 NR04 ES25 0 cfs	3 27 490.00 sq mi
Weyerhaeuser Longview Waste Liquor Pond Tr-Columbia River-Offstream RE Q	WEYERHAEUSER COMPANY Weyerhaeuser Longview Waste Liquor Pond 1528 ft 18 ft 3.0 acres	CZ25-1684 46.1355640 deg 28 acre-ft	WA01684 122.989069 deg 31 acre-ft	1989 T08 NR02 WS31 77 cfs	3 25 0.01 sq mi
Yale Dam Lewis River RE C, H, R	PacifiCorp Yale Lake 1500 ft 323 ft 3,800.0 acres	CZ27-148 45.9647810 deg 402000 acre-ft	WA00148 122.334231 deg 402000 acre-ft	1953 T06 NR04 ES32 173000 cfs	1A 27 600.00 sq mi
Yale Saddle Dam Lewis River RE C, H, R	Pacificorp Yale Lake 1600 ft 42 ft 3,800.0 acres	CZ27-135 45.9697000 deg 129000 acre-ft	WA00135 122.3414 deg 129000 acre-ft	1953 T06 NR04 ES32 0 cfs	1A 27 596.00 sq mi

NAME OF DAM		NAME OF OWNER			STATE ID	NATIONAL ID	YR COMPLETED	HAZARD CLASS
RIVER OR STREAM		IMPOUNDMENT NAME			LATITUDE	LONGITUDE	SEC TWN RNGE	WRIA
DAM TYPES	RESERVOIR PURPOSES	CREST LEN	DAM HT	SURFACE AREA	STORAGE	MAX STORAGE	MAX DISCHARGE	DRAINAGE AREA

Dam Inventory for Douglas County

Counties: 39/39, Dams: 1115/1125

Billingsley Dam Rattlesnake Creek RE	C, I	Billingsley Ranch Unnamed	3900 ft	17 ft	130.0 acres	DO44-71 47.4448560 deg 130 acre-ft	WA00071 119.811161 deg 190 acre-ft	1949 T23 NR24 ES34 273 cfs	2 44 70.00 sq mi
Carl Malone Wildlife Pond East Foster Creek RE	C, F, Q	Carl J & Doris M Malone Unnamed	350 ft	9 ft	30.0 acres	DO50-620 47.8976010 deg 30 acre-ft	WA00620 119.323914 deg 296 acre-ft	1992 T28 NR28 ES29 300 cfs	3 50 13.00 sq mi
Chief Joseph Dam Columbia River PG	H, R	USARMY COE Seattle Rufus Woods Lake	4300 ft	230 ft	8,400.0 acres	DO50-299 47.9950270 deg 516000 acre-ft	WA00299 119.648388 deg 593000 acre-ft	1955 T29 NR25 ES24 1200000 cfs	1A 50 75,400.00 sq mi
Columbia River Orchard Reservoir Moses Coulee - offstream RE	I	ZIRKLE FRUIT COMPANY	1561 ft	14 ft		DO44-1909 47.2660390 deg 30 acre-ft	WA01909 120.073661 deg 39 acre-ft	0 T00 NR00 S00 20 cfs	3 44 0.01 sq mi
Columbia River Orchard Reservoir 2 Columbia R - offstream RE	I	ZIRKLE FRUIT COMPANY	2032 ft	13 ft		DO44-1931 47.2912030 deg 38 acre-ft	WA01931 120.071558 deg 47 acre-ft	2008 T00 NR00 S00 0 cfs	1C 44 0.00 sq mi
Deep Creek Water Control Structure Deep Creek PG, RE	F, Q	Robert H & Margarete Weisburn Unnamed	155 ft	9 ft	15.0 acres	DO50-1722 47.9215140 deg 15 acre-ft	WA01722 119.470788 deg 30 acre-ft	1992 T28 NR27 ES18 434 cfs	3 50 10.00 sq mi
Isaak Dam No. 1 Tr-East Foster Creek RE	I	BACK TO THE WALL LLC Isaak Reservoir No.	50 ft	8 ft	3.8 acres	DO50-575 47.8243210 deg 10 acre-ft	WA00575 119.274911 deg 12 acre-ft	1983 T27 NR28 ES23 0 cfs	3 50 0.01 sq mi
Isaak Dam No. 2 Tr-East Foster Creek RE	I	E Isaak Isaak Reservoir No. 2	50 ft	8 ft	3.8 acres	DO50-589 47.8232020 deg 10 acre-ft	WA00589 119.264474 deg 12 acre-ft	1983 T27 NR28 ES23 0 cfs	3 50 0.01 sq mi
Isaak Dam No. 3 Tr-East Foster Creek RE	I	E Isaak Isaak Reservoir No. 3	300 ft	6 ft	35.0 acres	DO50-590 47.8198690 deg 40 acre-ft	WA00590 119.259473 deg 45 acre-ft	1983 T27 NR28 ES23 0 cfs	3 50 0.05 sq mi
Jenkins-Webley Dam Tr-Columbia River RE	I	Owen Jorgensen Unnamed	218 ft	15 ft	586.0 acres	DO44-26 47.7326780 deg 586 acre-ft	WA00026 119.411829 deg 1200 acre-ft	1945 T26 NR27 ES22 254 cfs	3 44 6.01 sq mi
Jorgensen Dam Tr-Columbia River RE	I	Owen Jorgensen Unnamed	191 ft	10 ft	30.0 acres	DO44-25 47.6665910 deg 30 acre-ft	WA00025 119.474107 deg 120 acre-ft	1946 T25 NR27 ES18 41 cfs	3 44 0.53 sq mi
Kohne Dam No. 1 Tr-Douglas Creek RE	I	Eric W Long Unnamed	3000 ft	6 ft	0.0 acres	DO44-1260 47.4457741 deg 0 acre-ft	WA01260 119.675766 deg 90 acre-ft	1950 T23 NR25 ES34 640 cfs	3 44 0.00 sq mi
Kohne Dam No. 2 Tr-Rattlesnake Creek RE	I	WA DFW Unnamed	3000 ft	7 ft	0.0 acres	DO44-1268 47.4496210 deg 0 acre-ft	WA01268 119.683484 deg 100 acre-ft	1950 T23 NR25 ES34 720 cfs	3 44 0.00 sq mi
Lower Rimrock Dam Mccartney Creek ER, RE	R	THE NATURE CONSERVANCY Unnamed	255 ft	67 ft	550.0 acres	DO44-36 47.4939360 deg 550 acre-ft	WA00036 119.756891 deg 550 acre-ft	1972 T23 NR24 ES13 22400 cfs	3 44 256.00 sq mi

McKay Dam Tr-Columbia River RE	C	POLSON FAMILY LLC, E & J Unnamed 173 ft	15 ft	19.0 acres	DO44-18 47.6966820 deg 19 acre-ft	WA00018 120.06285 deg 120 acre-ft	1961 T25 NR22 ES03 39 cfs	3 44 0.78 sq mi
Perry Dam No. 1 Tr-East Foster Creek ER, RE	P, R	Sharon M Pfaff Unnamed 225 ft	7 ft	3.0 acres	DO50-1309 47.9598380 deg 3 acre-ft	WA01309 119.29799 deg 10 acre-ft	1940 T28 NR28 ES03 0 cfs	3 50 0.00 sq mi
Perry Dam No. 2 Tr-East Foster Creek ER, RE	P, R	Sharon M Pfaff Unnamed 225 ft	12 ft	4.0 acres	DO50-1310 47.9610160 deg 4 acre-ft	WA01310 119.296709 deg 15 acre-ft	1940 T28 NR28 ES03 0 cfs	3 50 0.00 sq mi
Sims Dam Tr-Columbia River RE	C	Russel Hunt Sims Corner Reservoir 7 ft		75.0 acres	DO44-24 47.8105390 deg 187 acre-ft	WA00024 119.354016 deg 433 acre-ft	1960 T27 NR28 ES30 210 cfs	3 44 1.60 sq mi
Waterville Effluent Storage Pond Tr-Corbaley Creek RE	Q	Waterville City Unnamed 800 ft	30 ft	53.0 acres	DO44-460 47.6301100 deg 53 acre-ft	WA00460 120.057565 deg 73 acre-ft	1981 T25 NR22 ES27 1 cfs	3 44 0.01 sq mi
Waterville Sewage Treatment Pond Tr-Douglas Creek-Offstream PG, RE	Q	Waterville City Waterville Sewage Disposal Pond 1600 ft	8 ft	21.0 acres	DO44-310 47.6311540 deg 40 acre-ft	WA00310 120.062215 deg 60 acre-ft	1954 T25 NR22 ES27 8 cfs	3 44 0.03 sq mi

NAME OF DAM		NAME OF OWNER			STATE ID	NATIONAL ID	YR COMPLETED	HAZARD CLASS
RIVER OR STREAM		IMPOUNDMENT NAME			LATITUDE	LONGITUDE	SEC TWN RNGE	WRIA
DAM TYPES	RESERVOIR PURPOSES	CREST LEN	DAM HT	SURFACE AREA	STORAGE	MAX STORAGE	MAX DISCHARGE	DRAINAGE AREA

Dam Inventory for Ferry County

Counties: 39/39, Dams: 1115/1125

Curlwe Lake Dam Curlwe Creek OT	I, R	J H Bittner Curlwe Lake 36 ft	4 ft	217.0 acres	FE60-1032 48.7674380 deg 2170 acre-ft	WA01032 118.656746 deg 3480 acre-ft	1926 T38 NR33 ES28 0 cfs	3 60 0.00 sq mi
Growden Dam Sherman Creek RE	R	WA AGR FS Colville Sherman Lake 176 ft	25 ft	15.0 acres	FE58-622 48.5852010 deg 15 acre-ft	WA00622 118.305658 deg 80 acre-ft	1937 T36 NR36 ES29 800 cfs	2 58 37.00 sq mi
Hecla-Day Mine Aspen Tailings Dam Tr-Granite Creek RE	T	Hecla Mining Co Aspen Tailings Pond 660 ft	95 ft	38.0 acres	FE52-379 48.6740250 deg 1125 acre-ft	WA00379 118.755017 deg 1250 acre-ft	1940 T37 NR32 ES27 100 cfs	2 52 0.35 sq mi
Hecla-Day Mine Aspen Tailings Saddle Dam Tr-Granite Creek RE	T	Hecla Mining Co Aspen Tailings Pond 1240 ft	40 ft	38.0 acres	FE52-631 48.6759380 deg 300 acre-ft	WA00631 118.75883 deg 700 acre-ft	1987 T37 NR32 ES27 100 cfs	2 52 0.35 sq mi
Kinross Gold Kettle River Reclaim Pond Offstream - NF Sanpoil R. RE	T	Kinross Gold Co Kettle River Operations 900 ft	17 ft		FE52-1905 48.6712800 deg 19 acre-ft	WA01905 118.61441 deg 22 acre-ft	2008 T00 NR00 S00 0 cfs	2 52 0.00 sq mi
Kinross Gold Kettle River Tailings Dam N Fork Sanpoil River-Offstream OT, RE	T	Echo Bay Minerals Main Office Echo Bay - Tailings Pond Stage 1 4300 ft	175 ft	35.0 acres	FE52-592 48.6712080 deg 7000 acre-ft	WA00592 118.611061 deg 8000 acre-ft	1994 T37 NR33 ES26 900 cfs	1C 52 5.00 sq mi
Longeway Dam Unnamed Trib - Sanpoil R. RE	R	Aaron Strine & Kathleen Lee Deer Lake 110 ft	11 ft	14.0 acres	FE52-668 48.6684000 deg 60 acre-ft	WA00668 118.678775 deg 80 acre-ft	1970 T37 NR33 ES19 100 cfs	3 52 0.71 sq mi
Republic Sewage Lagoon No. 1 Sanpoil River-Offstream RE	Q	REPUBLIC TOWN Unnamed 1560 ft	8 ft	16.0 acres	FE52-1607 48.6332180 deg 16 acre-ft	WA01607 118.734472 deg 24 acre-ft	1986 T36 NR32 ES07 1 cfs	3 52 0.01 sq mi
Republic Sewage Lagoon No. 2 Sanpoil River-Offstream RE	Q	REPUBLIC TOWN Unnamed 1620 ft	8 ft	16.0 acres	FE52-1608 48.6332180 deg 16 acre-ft	WA01608 118.734472 deg 24 acre-ft	1986 T36 NR32 ES07 1 cfs	3 52 0.01 sq mi
Republic Sewage Lagoon No. 3 Sanpoil River-Offstream RE	Q	REPUBLIC TOWN Unnamed 2420 ft	8 ft	27.0 acres	FE52-1609 48.6332180 deg 27 acre-ft	WA01609 118.734472 deg 41 acre-ft	1986 T36 NR32 ES07 1 cfs	3 52 0.01 sq mi
Twin Lakes Dam Stranger Creek RE	I, R, S	US DOI Indian Affairs Twin Lakes Reservoir 235 ft	16 ft	1,670.0 acres	FE58-277 48.2748880 deg 15124 acre-ft	WA00277 118.376112 deg 18950 acre-ft	1931 T32 NR35 ES15 340 cfs	3 58 34.00 sq mi

NAME OF DAM		NAME OF OWNER			STATE ID	NATIONAL ID	YR COMPLETED	HAZARD CLASS
RIVER OR STREAM		IMPOUNDMENT NAME			LATITUDE	LONGITUDE	SEC TWN RNGE	WRIA
DAM TYPES	RESERVOIR PURPOSES	CREST LEN	DAM HT	SURFACE AREA	STORAGE	MAX STORAGE	MAX DISCHARGE	DRAINAGE AREA

Dam Inventory for Franklin County

Counties: 39/39, Dams: 1115/1125

804 Reservoir Dam Offstream RE	I	MESA LAKE INVESTMENTS Duck Pond	150 ft	12 ft	10.0 acres	FR36-413 46.5707620 deg 90 acre-ft	WA00413 119.011039 deg 160 acre-ft	1979 T13 NR30 ES35 50 cfs	3 36 0.20 sq mi
Bernsens 810 Reservoir Dam No. 1 Offstream RE	I	MESA LAKE INVESTMENTS Bernsen's 810 Reservoir	140 ft	15 ft	8.5 acres	FR36-402 46.5682540 deg 100 acre-ft	WA00402 119.033092 deg 165 acre-ft	1979 T13 NR30 ES34 0 cfs	3 36 0.03 sq mi
Bernsens 810 Reservoir Dam No. 2 Offstream RE	I	MESA LAKE INVESTMENTS Bernsen's 810 Reservoir	160 ft	15 ft	8.5 acres	FR36-403 46.5675030 deg 100 acre-ft	WA00403 119.031699 deg 165 acre-ft	1979 T13 NR30 ES34 0 cfs	3 36 0.03 sq mi
Bernsens 810 Reservoir Dam No. 3 Offstream RE	I	MESA LAKE INVESTMENTS Bernsen's 810 Reservoir	110 ft	10 ft	8.5 acres	FR36-404 46.5666350 deg 100 acre-ft	WA00404 119.027296 deg 165 acre-ft	1979 T13 NR30 ES34 0 cfs	3 36 0.03 sq mi
Con Agra Foods Main Storage Basin Dam Tr-Esquatzel Coulee RE	Q	LAMB-WESTON INC Unnamed	2083 ft	23 ft	84.0 acres	FR36-23 46.6526240 deg 84 acre-ft	WA00023 118.880341 deg 123 acre-ft	1970 T14 NR31 ES35 160 cfs	3 36 0.41 sq mi
Connell Wastewater Lagoons Providence Coulee - Offstream RE	Q	CITY OF CONNELL Connell Wastewater Lagoons	0 ft	27 ft	30.3 acres	FR36-1821 46.6949150 deg 60 acre-ft	WA01821 118.840677 deg 90 acre-ft	2000 T14 NR32 ES18 0 cfs	3 36 0.00 sq mi
Eagle Lake Dam Columbia River-Offstream PG, RE	I	US DOI BR Pacific NW Region Unnamed	300 ft	8 ft	2,500.0 acres	FR36-537 46.6998610 deg 2500 acre-ft	WA00537 119.142789 deg 7933 acre-ft	1955 T14 NR29 ES14 60 cfs	3 36 36.00 sq mi
EBC 4.6 Hydro Power Plant Tr-Columbia River-Offstream PG	H, I	US DOI BR Pacific NW Region Eltopia East Canal	48 ft	10 ft	12.0 acres	FR36-458 46.5015260 deg 20 acre-ft	WA00458 119.101121 deg 50 acre-ft	1983 T12 NR30 ES30 250 cfs	3 36 15.00 sq mi
Hendricks Lake Dam Tr-Columbia River RE	H, I	BLACK DOG LAKES RANCH LLC Hendricks Lake	100 ft	6 ft	190.0 acres	FR36-481 46.6731460 deg 1000 acre-ft	WA00481 119.15024 deg 2000 acre-ft	1987 T14 NR29 ES26 300 cfs	3 36 100.00 sq mi
Koreis Dam Tr-Siphon Creek-Offstream RE	I	Dennis Koreis Koreis Reservoir	5900 ft	8 ft	13.0 acres	FR36-484 46.6155990 deg 52 acre-ft	WA00484 119.198416 deg 82 acre-ft	1982 T13 NR29 ES17 2 cfs	3 36 0.03 sq mi
Lower Monumental Dam Snake River PG, RE	F, H, N, R, S	USARMY COE Walla Walla Lower Monumental (Lake Herbert G. West)	3800 ft	242 ft	6,590.0 acres	FR33-270 46.5648620 deg 377000 acre-ft	WA00270 118.537763 deg 432000 acre-ft	1969 T13 NR34 ES34 850000 cfs	1A 33 108,500.00 sq mi
North Scootene Dike Columbia River-Offstream RE	I	US DOI BR Pacific NW Region Scootene Reservoir	3590 ft	17 ft	925.0 acres	FR36-267 46.7148620 deg 15250 acre-ft	WA00267 119.036118 deg 15250 acre-ft	1952 T14 NR30 ES10 0 cfs	3 36 30.00 sq mi
Pasco Industrial Wastewater System Tr - Columbia River		CITY OF PASCO	4810 ft	15 ft		FR36-627 46.2950000 deg 320 acre-ft	WA00627 119.062472 deg 434 acre-ft	1995 T09 NR30 ES04 12 cfs	3 36 5.00 sq mi

Pasco Process Water Reuse Storage Lagoon Offstream-Columbia R. RE Q	Pasco City Public Works Dept Pasco Process Water Storage Lagoon 2800 ft 18 ft 18.0 acres	FR36-661 46.2944930 deg 193 acre-ft	WA00661 119.067207 deg 231 acre-ft	1997 T09 NR30 ES04 18 cfs	3 36 10.50 sq mi
PEC 1973 Power Plant Tr-Columbia River PG H, I	US DOI BR Pacific NW Region Unnamed 90 ft 30 ft 100.0 acres	FR36-482 46.5915270 deg 100 acre-ft	WA00482 119.051119 deg 150 acre-ft	1984 T13 NR30 ES28 2000 cfs	3 36 10.00 sq mi
PEC 66.0 Hydro Power Plant Tr-Columbia River-Offstream PG H, I	US DOI BR Pacific NW Region Unnamed 46 ft 15 ft 30.0 acres	FR36-346 46.3815240 deg 30 acre-ft	WA00346 119.24446 deg 6030 acre-ft	1982 T10 NR28 ES01 170 cfs	3 36 40.00 sq mi
Ringold Pond Dam Tr-Columbia River RE F	WA DEPT OF FISH & WILDLIFE Ringold Pond 2550 ft 10 ft 14.0 acres	FR36-219 46.5124290 deg 60 acre-ft	WA00219 119.26065 deg 60 acre-ft	1962 T12 NR28 ES23 0 cfs	3 36 0.40 sq mi
Ringold Springs Fish Pond Tr-Columbia River RE F	WDFW Ringold Springs Fish Pond 1960 ft 12 ft 14.0 acres	FR36-252 46.5076560 deg 44 acre-ft	WA00252 119.257067 deg 55 acre-ft	1961 T12 NR28 ES24 0 cfs	3 36 0.30 sq mi
Scootenev Inlet Power Plant Tr-Columbia River-Offstream PG H, I	South Columbia Basin Irrigation Potholes East Canal 75 ft 35 ft 590.0 acres	FR36-480 46.7215280 deg 10 acre-ft	WA00480 119.034452 deg 50 acre-ft	1983 T14 NR30 ES10 3900 cfs	3 36 30.00 sq mi
Scootenev Reservoir Outlet Dam Columbia River-Offstream PG I	US DOI BR Pacific NW Region Unnamed 80 ft 20 ft 15,250.0 acres	FR36-566 46.6665280 deg 15250 acre-ft	WA00566 119.034452 deg 15250 acre-ft	1952 T14 NR30 ES27 3600 cfs	3 36 30.00 sq mi
Section 34 Re-Regulating Reservoir Offstream - Esquatzel Coulee RE I	Columbia Water Farms LLC Section 34 Reservoir 1612 ft 17 ft 3.1 acres	FR36-1896 46.3011480 deg 40 acre-ft	WA01896 119.176834 deg 50 acre-ft	2005 T10 NR29 ES34 30 cfs	3 36 0.01 sq mi
Snakebite Reservoir Dam Tr-Columbia River RE I, R	SUGAR RANCH LLC Snakebite Reservoir 60 ft 7 ft 10.0 acres	FR36-389 46.6411580 deg 50 acre-ft	WA00389 119.099758 deg 56 acre-ft	1976 T14 NR30 ES06 7 cfs	3 36 1.72 sq mi
WB5 Wasteway Detention Dam Columbia River-Offstream RE I	US DOI BR Pacific NW Region Unnamed 500 ft 16 ft 305.0 acres	FR36-553 46.6365270 deg 305 acre-ft	WA00553 119.204458 deg 410 acre-ft	1957 T13 NR29 ES05 10 cfs	2 36 0.13 sq mi
West Bank Project Reservoir RE I	Flat Top Ranch West Bank Project Reservoir 2390 ft 29 ft 7.9 acres	FR33-684 46.2626270 deg 128 acre-ft	WA00684 118.928138 deg 162 acre-ft	2003 T09 NR31 ES15 0 cfs	2 33 0.00 sq mi

NAME OF DAM		NAME OF OWNER			STATE ID	NATIONAL ID	YR COMPLETED	HAZARD CLASS
RIVER OR STREAM		IMPOUNDMENT NAME			LATITUDE	LONGITUDE	SEC TWN RNGE	WRIA
DAM TYPES	RESERVOIR PURPOSES	CREST LEN	DAM HT	SURFACE AREA	STORAGE	MAX STORAGE	MAX DISCHARGE	DRAINAGE AREA

Dam Inventory for Garfield County

Counties: 39/39, Dams: 1115/1125

Kessler Dam		Ronald F Kessler			GA35-536	WA00536	1967	3
Tr-Bear Creek		Unnamed			46.0164450 deg	117.531721 deg	T06 NR42 ES03	35
RE	I	100 ft	15 ft	30.0 acres	30 acre-ft	50 acre-ft	20 cfs	0.18 sq mi
Lower Granite Dam		USARMY COE Walla Walla			GA35-349	WA00349	1975	1A
Snake River		Lower Granite Lake			46.6548810 deg	117.407681 deg	T14 NR43 ES33	35
CN, PG, RE	F, H, N, R, S	3200 ft	228 ft	8,900.0 acres	483500 acre-ft	485000 acre-ft	850000 cfs	103,200.00 sq mi

NAME OF DAM		NAME OF OWNER			STATE ID	NATIONAL ID	YR COMPLETED	HAZARD CLASS
RIVER OR STREAM		IMPOUNDMENT NAME			LATITUDE	LONGITUDE	SEC TWN RNGE	WRIA
DAM TYPES	RESERVOIR PURPOSES	CREST LEN	DAM HT	SURFACE AREA	STORAGE	MAX STORAGE	MAX DISCHARGE	DRAINAGE AREA

Dam Inventory for Grant County

Counties: 39/39, Dams: 1115/1125

Alkali Lake Tr-Columbia Rive ER, PG	R	WDFW Alkali Lake 500 ft	12 ft	290.0 acres	GT42-314 47.5161900 deg 2000 acre-ft	WA00314 119.501346 deg 2449 acre-ft	1950 T23 NR26 ES01 110 cfs	3 42 3,600.00 sq mi
Banks Lake North Dam Upper Grand Coulee River ER, RE	C, H, I, N	US DOI BR Pacific NW Region Banks Lake 1450 ft	145 ft	27,000.0 acres	GT42-266 47.9398730 deg 1275000 acre-ft	WA00266 119.017799 deg 1275000 acre-ft	1951 T28 NR30 ES10 0 cfs	1A 42 263.00 sq mi
Carnation Waste Pond No. 5 Offstream RE	Q	Carnation Co Field Dept Carnation Waste Pond No.5 750 ft	12 ft	5.2 acres	GT41-1395 47.1215320 deg 17 acre-ft	WA01395 119.082789 deg 25 acre-ft	1981 T19 NR29 ES22 22 cfs	3 41 0.01 sq mi
Carnation Waste Pond No. 6 Offstream RE	Q	Carnation Co Field Dept Carnation Waste Pond No.6 1050 ft	12 ft	4.4 acres	GT41-1396 47.1215310 deg 14 acre-ft	WA01396 119.156126 deg 21 acre-ft	1981 T19 NR29 ES22 15 cfs	3 41 0.01 sq mi
Carnation Waste Pond No. 7 Offstream RE	Q	Carnation Co Field Dept Carnation Waste Pond 1930 ft	16 ft	20.0 acres	GT41-409 47.1215310 deg 71 acre-ft	WA00409 119.141125 deg 99 acre-ft	1979 T19 NR29 ES22 20 cfs	3 41 3.00 sq mi
Clayton Michaels Wildlife Pond No 2-3 Tr-Crab Creek RE	P, R	D D M ENTERPRISES LLC ETAL Unnamed 1320 ft	6 ft	18.0 acres	GT41-1464 46.8447000 deg 18 acre-ft	WA01464 119.485175 deg 63 acre-ft	1984 T16 NR27 ES30 140 cfs	3 41 0.00 sq mi
Clayton Michaels Wildlife Pond No. 1 Tr-Crab Creek RE	P, R	D D M ENTERPRISES LLC ETAL Unnamed 2400 ft	6 ft	25.0 acres	GT41-1463 46.8429930 deg 25 acre-ft	WA01463 119.484365 deg 80 acre-ft	1984 T16 NR27 ES30 140 cfs	3 41 0.00 sq mi
Columbia Marsh Unit 1 Dam Lower Crab Creek RE	F, R	US DOI FS Engineering Marsh Unit 1 2100 ft	20 ft	68.0 acres	GT41-316 46.9581970 deg 325 acre-ft	WA00316 119.261129 deg 570 acre-ft	1958 T17 NR28 ES14 2400 cfs	3 41 5.20 sq mi
Cougar Ranch Reservoir Lower Crab Creek - offstream RE	I	WASHINGTON STATE (WSU) Cougar Ranch Reservoir 910 ft	17 ft	2.8 acres	GT41-1882 46.9457450 deg 29 acre-ft	WA01882 119.314336 deg 35 acre-ft	2005 T17 NR28 ES21 5 cfs	3 41 0.05 sq mi
Coulee City Dike Offstream - Lower Grand Coulee RE	F	Coulee City Public Works 1200 ft	8 ft		GT42-700 47.6192320 deg 15 acre-ft	WA00700 119.306668 deg 20 acre-ft	2006 T28 NR33 ES33 0 cfs	3 42 0.01 sq mi
Coulee City Wastewater Lagoon Grand Coulee - Offstream RE	Q	TOWN OF COULEE CITY Cell 1-Coulee City Wastewater Lagoons 2500 ft	14 ft	5.3 acres	GT42-658 47.6015050 deg 172 acre-ft	WA00658 119.285973 deg 206 acre-ft	1997 T24 NR28 ES03 0 cfs	2 42 31.00 sq mi
CSC Orchards Reservoir Offstream-Colombia RE	I	CHIAWANA ORCHARDS LLC Frost Water Storage 475 ft	18 ft	4.1 acres	GT41-1765 46.9534730 deg 19 acre-ft	WA01765 119.542073 deg 23 acre-ft	1996 T17 NR26 ES22 450 cfs	3 41 0.01 sq mi
Deep Lake Dam Meadow Creek OT, RE	R	WA Parks & Rec Comm Deep Lake 50 ft	4 ft	970.0 acres	GT42-1254 47.5881990 deg 7000 acre-ft	WA01254 119.34114 deg 7762 acre-ft	1930 T24 NR28 ES08 35 cfs	3 42 0.00 sq mi

Dry Falls Dam & Powerplant Upper Grand Coulee River ER, RE	C, H, I, N	US DOI BR Pacific NW Region Banks Lake 9800 ft	123 ft	27,000.0 acres	GT42-261 47.6198670 deg 1275000 acre-ft	WA00261 119.304472 deg 1275000 acre-ft	1949 T25 NR28 ES33 0 cfs	1A 42 263.00 sq mi
George_City_of_Wastewater Treatment Lagoon Offstream-Columbia RE	Q	George City George Wastewater Lagoon Cell 1 3060 ft	9 ft	6.6 acres	GT41-654 47.1017990 deg 66 acre-ft	WA00654 119.865605 deg 80 acre-ft	1996 T19 NR24 ES31 1.5 cfs	3 41 0.02 sq mi
Glyn Dam Tr-Crab Creek RE	R	WDFW Glyn Lake 180 ft	8 ft	6.3 acres	GT41-1315 47.2714120 deg 10 acre-ft	WA01315 119.315803 deg 20 acre-ft	1969 T21 NR28 ES33 0 cfs	3 41 0.00 sq mi
Grand Coulee Columbia River CN, PG	C, H, I, N, R	US DOI BR Pacific NW Region Franklin D. Roosevelt Lake 5673 ft	550 ft	82,300.0 acres	GT42-262 47.9559810 deg 9562000 acre-ft	WA00262 118.98355 deg 9562000 acre-ft	1942 T28 NR30 ES01 953000 cfs	1A 42 74,100.00 sq mi
Higginbotham Reservoir Dam Tr-Banks Lake RE	I, R	Leona Gibson Higginbotham Reservoir 810 ft	13 ft	62.0 acres	GT42-70 47.8054290 deg 145 acre-ft	WA00070 119.136115 deg 145 acre-ft	1947 T27 NR29 ES26 227 cfs	3 42 13.75 sq mi
Lenice Dam Tr-Lower Crab Creek ER, RE	R	WDFW Lenice Lake 100 ft	10 ft	94.0 acres	GT41-375 46.8443890 deg 110 acre-ft	WA00375 119.847408 deg 133 acre-ft	1976 T16 NR24 ES29 219 cfs	3 41 20.70 sq mi
Lindblad Brothers Dam Wilson Creek RE	C	BLM Unnamed 2330 ft	14 ft	0.0 acres	GT43-467 47.5500260 deg 0 acre-ft	WA00467 118.986182 deg 80 acre-ft	1940 T24 NR30 ES25 700 cfs	3 43 9.40 sq mi
Lower Goose Lake Dam Crab Creek OT	R	US DOI BR Pacific NW Region Lower Goose Lake 135 ft	11 ft	50.0 acres	GT41-315 46.9181960 deg 1250 acre-ft	WA00315 119.284463 deg 1550 acre-ft	1938 T17 NR28 ES34 90 cfs	3 41 52.00 sq mi
Lyon Lake Dam Tr-Crab Creek RE	R	WDFW Lake Lyon 530 ft	13 ft	18.0 acres	GT41-43 47.2737610 deg 50 acre-ft	WA00043 119.328904 deg 68 acre-ft	1971 T21 NR28 ES32 0 cfs	3 41 2.96 sq mi
Mattawa Process Water Lagoon Columbia River - offstream RE	Q	Port of Mattawa Mattawa Process Water Lagoon 825 ft	11.5 ft	2.3 acres	GT36-1929 46.7505360 deg 11 acre-ft	WA01929 119.938256 deg 13 acre-ft	2008 T00 NR00 S00 2 cfs	3 36 0.00 sq mi
McDonald Dam Tr-Crab Creek RE	C	MC DONALD-MOON FARMS INC Unnamed 880 ft	12 ft	200.0 acres	GT42-17 47.6483670 deg 200 acre-ft	WA00017 119.108896 deg 200 acre-ft	1924 T25 NR29 ES24 0 cfs	3 42 27.40 sq mi
Merry Dam Tr-Lower Crab Creek ER, RE	R	WDFW Merry Lake 206 ft	10 ft	140.0 acres	GT41-374 46.8448550 deg 66 acre-ft	WA00374 119.856156 deg 105 acre-ft	1976 T16 NR24 ES30 219 cfs	3 41 29.90 sq mi
Moran Slough Dike Moran Slough RE	H, R	Grant County PUD No 1 Unnamed 600 ft	13 ft	75.0 acres	GT36-37 46.6353580 deg 75 acre-ft	WA00037 119.874213 deg 175 acre-ft	1964 T13 NR23 ES12 0 cfs	3 36 0.50 sq mi
Moses Lake North Dam Crab Creek PG	I, R	MOSES LAKE IRRIGATION DIST Moses Lake 88 ft	19 ft	6,800.0 acres	GT41-129 47.0839410 deg 50000 acre-ft	WA00129 119.333517 deg 50000 acre-ft	1930 T18 NR28 ES05 500 cfs	3 41 3,080.00 sq mi
Moses Lake South Dam Crab Creek RE	I, R	US DOI BR Pacific NW Region Moses Lake 350 ft	20 ft	6,800.0 acres	GT41-128 47.0798630 deg 50000 acre-ft	WA00128 119.334468 deg 50000 acre-ft	1962 T18 NR28 ES05 0 cfs	3 41 3,080.00 sq mi
Nestle Potato Effluent Lagoon Offstream RE	Q	J R SIMPLOT CO Unnamed 1300 ft	32 ft	659.0 acres	GT41-645 47.1226660 deg 659 acre-ft	WA00645 119.161144 deg 765 acre-ft	1994 T19 NR29 ES22 7 cfs	3 41 0.05 sq mi

OSullivan Dam Lower Crab Creek RE	C, H, I, N	US DOI BR Pacific NW Region Potholes Reservoir 19000 ft 200 ft 34,600.0 acres	GT41-268 46.9815970 deg 511700 acre-ft	WA00268 119.266869 deg 546300 acre-ft	1949 T17 NR28 ES11 30850 cfs	1A 41 4,000.00 sq mi
Othello Primary Treatment Pond 1A Tr-Crab Creek-Offstream RE	Q	OTHELLO CITY Unnamed 2250 ft 27 ft 115.0 acres	GT42-470 47.5348670 deg 115 acre-ft	WA00470 119.224467 deg 200 acre-ft	1982 T16 NR29 ES31 6 cfs	3 42 0.03 sq mi
Othello Primary Treatment Pond 1B Tr-Crab Creek-Offstream RE	Q	OTHELLO CITY Unnamed 2150 ft 16 ft 115.0 acres	GT42-471 47.5332000 deg 115 acre-ft	WA00471 119.224467 deg 200 acre-ft	1982 T15 NR29 ES06 16 cfs	3 42 0.06 sq mi
Pacific NW Sugar Co. Condensate & Flume Pond		CENTRAL TERMINALS, LLC 2000 ft 10 ft	GT41-1786 47.1136690 deg 100 acre-ft	WA01786 119.204002 deg 100 acre-ft	1998 T19 NR29 ES29 0 cfs	3 41 0.00 sq mi
Pinto Dam Crab Creek-Offstream RE	C, I, R	US DOI BR Pacific NW Region Billy Clapp Lake (Long Lake) 1900 ft 130 ft 1,060.0 acres	GT42-269 47.4481990 deg 64200 acre-ft	WA00269 119.254467 deg 76500 acre-ft	1948 T23 NR28 ES36 15800 cfs	1A 42 186.00 sq mi
Port of Moses Lake Lagoon Crab Creek - offstream RE	Q	Port of Moses Lake 600 ft 30 ft	GT41-1807 47.2239830 deg 25 acre-ft	WA01807 119.334945 deg 34 acre-ft	1999 T20 NR28 ES17 0 cfs	3 41 0.00 sq mi
Priest Rapids Dam Columbia River PG, RE	H, R	Grant County PUD No 1 Priest Rapids Reservoir 10248 ft 196 ft 8,320.0 acres	GT36-88 46.6459000 deg 222000 acre-ft	WA00088 119.9089 deg 222600 acre-ft	1959 T13 NR23 ES02 1400000 cfs	1A 36 95,500.00 sq mi
Quincy Aerated Lagoon No. 1 Columbia River-Offstream RE	Q	Quincy Town Clerk Quincy Aerated Lagoon No. 1 920 ft 12 ft 0.9 acres	GT41-1595 47.2165220 deg 6 acre-ft	WA01595 119.851161 deg 10 acre-ft	1987 T20 NR24 ES20 0 cfs	3 41 0.01 sq mi
Quincy Aerated Lagoon No. 2 Columbia River-Offstream RE	Q	Quincy Town Clerk Quincy Aerated Lagoon No. 2 920 ft 12 ft 0.9 acres	GT41-1596 47.2165220 deg 6 acre-ft	WA01596 119.851161 deg 10 acre-ft	1987 T20 NR24 ES20 0 cfs	3 41 0.01 sq mi
Quincy Chute Hydro Power Plant Tr-Crater Coulee-Offstream PG	H, I	US DOI BR Pacific NW Region Quincy Chute Hydro Power Plant 2500 ft 60 ft 1.0 acres	GT41-297 47.1640060 deg 12 acre-ft	WA00297 119.896531 deg 13 acre-ft	1983 T19 NR23 ES01 2178 cfs	3 41 0.01 sq mi
Quincy Industrial Wastewater Lagoon System Tr-West Canal-Offstream RE	Q	QUINCY CITY Unnamed 1370 ft 17 ft 14.0 acres	GT41-1692 47.2165210 deg 14 acre-ft	WA01692 119.884495 deg 19 acre-ft	1990 T20 NR23 ES24 0 cfs	3 41 0.00 sq mi
Rearing Pond Dike Moran Slough RE	F, R	GRANT COUNTY PUD #2 Unnamed 850 ft 12 ft 48.0 acres	GT36-75 46.6407520 deg 48 acre-ft	WA00075 119.880047 deg 120 acre-ft	1964 T13 NR23 ES01 0 cfs	3 36 1.00 sq mi
Rocky Ford Creek Dam Rocky Ford Creek PG, RE	F	WA DFW Unnamed 600 ft 10 ft 30.0 acres	GT41-1624 47.2404850 deg 30 acre-ft	WA01624 119.449278 deg 40 acre-ft	1987 T20 NR27 ES08 230 cfs	3 41 24.00 sq mi
Simplot LRAR Lagoon Offstream - Crab Creek RE	Q	J R SIMPLOT CO LRAR Lagoon 1448 ft 24 ft 2.7 acres	GT41-702 47.1249800 deg 61 acre-ft	WA00702 119.16842 deg 67 acre-ft	2006 T19 NR29 ES22 0 cfs	3 41 0.00 sq mi
Smith Brothers Dairy Aeration Lagoon Off-Stream trib to Crab Creek RE	Q	NELSON FARIA DAIRY, LLC 1700 ft 9 ft	GT41-1851 46.9139047 deg 16 acre-ft	WA01851 119.744078 deg 21 acre-ft	2001 T16 NR25 ES06 11.6 cfs	3 41 2.50 sq mi
Smith Brothers Dairy Freshwater Pond TRIBUTARY TO CRAB CREEK RE	Q	NELSON FARIA DAIRY, LLC 1530 ft 9.5 ft	GT41-1850 46.9078707 deg 39 acre-ft	WA01850 119.7425358 deg 49 acre-ft	2001 T16 NR25 ES06 11.6 cfs	3 41 0.00 sq mi

Smith Brothers Dairy Storage Lagoon OFF-STREAM TRIB TO CRAB CREEK	NELSON FARIA DAIRY, LLC Smith Brothers Dairy Storage Lagoon 2400 ft 11 ft 12.9 acres	GT41-679 46.9129837 deg 91 acre-ft	WA00679 119.7440379 deg 109 acre-ft	2001 T16 NR25 ES06 11.6 cfs	3 41 10.50 sq mi
Soda Lake Dike Columbia River-Offstream RE I	US DOI BR Pacific NW Region Soda Lake 1680 ft 59 ft 180.0 acres	GT41-271 46.9565300 deg 10150 acre-ft	WA00271 119.231128 deg 10150 acre-ft	1952 T17 NR29 ES18 0 cfs	3 41 4.00 sq mi
Summer Falls Hydro Power Plant Main Canal to Crab Creek PG H, I	US DOI BR Pacific NW Region Billy Clapp Lake 130 ft 31 ft 2.3 acres	GT42-1374 47.5065330 deg 544 acre-ft	WA01374 119.29447 deg 717 acre-ft	1984 T23 NR28 ES10 13200 cfs	3 42 844.00 sq mi
Sun Basin Ski Ranch Pond Tr-Rocky Coulee-Offstream RE I, R	SUN BASIN SKI RANCH INC Sun Basin Ski Ranch Pond 5000 ft 5 ft 10.0 acres	GT41-1670 47.1687630 deg 40 acre-ft	WA01670 119.214605 deg 44 acre-ft	1988 T19 NR29 ES06 0 cfs	3 41 0.02 sq mi
Wanapum Dam Columbia River PG, RE H, R	Grant County PUD No 1 Wanapum Reservoir 8390 ft 213 ft 14,720.0 acres	GT41-85 46.8797000 deg 673500 acre-ft	WA00085 119.9641 deg 796000 acre-ft	1965 T16 NR23 ES17 1400000 cfs	1A 41 95,000.00 sq mi
Western Polymer Process Water Lagoon Tr. Crab Creek - Offstream RE Q	Daniel R & Sheila A Piper Western Polymer Process Water Lagoon 285 ft 7 ft 4.7 acres	GT41-1825 47.1026240 deg 43 acre-ft	WA01825 119.126599 deg 49 acre-ft	1997 T19 NR29 ES25 0 cfs	2 41 0.00 sq mi

NAME OF DAM		NAME OF OWNER			STATE ID	NATIONAL ID	YR COMPLETED	HAZARD CLASS
RIVER OR STREAM		IMPOUNDMENT NAME			LATITUDE	LONGITUDE	SEC TWN RNGE	WRIA
DAM TYPES	RESERVOIR PURPOSES	CREST LEN	DAM HT	SURFACE AREA	STORAGE	MAX STORAGE	MAX DISCHARGE	DRAINAGE AREA

Dam Inventory for Grays Harbor County

Counties: 39/39, Dams: 1115/1125

Aberdeen Lake Dam Van Winkle Creek RE	R, S	Aberdeen City Aberdeen Lake	33 ft	65.0 acres	GH22-112 46.9806070 deg 740 acre-ft	WA00112 123.742439 deg 1200 acre-ft	1928 T17 NR09 WS01 2550 cfs	1C 22 4.90 sq mi
Beacon Hill Reservoir Hoquiam River - offstream ER, OT	S	@ Hoquiam City Beacon Hill Reservoir	420 ft 30 ft	0.0 acres	GH22-1790 46.9794150 deg 11 acre-ft	WA01790 123.876385 deg 14 acre-ft	1935 T17 NR10 WS12 0 cfs	1B 22 0.01 sq mi
College Hill Reservoir Little Hoquiam R. - offstream OT, RE	S	@ Hoquiam City College Hill Reservoir	1000 ft 30 ft	0.0 acres	GH22-663 46.9878790 deg 23 acre-ft	WA00663 123.895376 deg 25 acre-ft	1900 T17 NR10 WS02 0 cfs	1B 22 0.01 sq mi
Davis Creek Dam Davis Creek PG	S	@ Hoquiam City Unnamed	90 ft 23 ft	12.0 acres	GH22-1120 47.0718080 deg 12 acre-ft	WA01120 123.934281 deg 12 acre-ft	1966 T18 NR10 WS04 0 cfs	3 22 0.00 sq mi
Failor Lake Dam Deep Creek RE	R	WA DFW Failor Lake	250 ft 32 ft	65.0 acres	GH22-111 47.1071940 deg 394 acre-ft	WA00111 123.965758 deg 454 acre-ft	1956 T19 NR10 WS30 66 cfs	3 22 4.89 sq mi
Fairview Reservoir No. 1 Wishkah River-Offstream RE	S	Aberdeen City Fairview Reservoir No. 1	600 ft 35 ft	1.7 acres	GH22-548 46.9914380 deg 28 acre-ft	WA00548 123.818785 deg 30 acre-ft	1917 T17 NR09 WS05 5 cfs	1B 22 10.00 sq mi
Fairview Reservoir No. 2 Wishkah River-Offstream RE	S	Aberdeen City Fairview Reservoir No. 2	330 ft 25 ft	2.8 acres	GH22-1728 46.9912940 deg 46 acre-ft	WA01728 123.821752 deg 50 acre-ft	1921 T17 NR09 WS05 8 cfs	1B 22 0.01 sq mi
Malinoski Dam Wishkah River CN, PG	S	Aberdeen City Aberdeen Reservoir	164 ft 61 ft	15.0 acres	GH22-341 47.2613700 deg 120 acre-ft	WA00341 123.714433 deg 120 acre-ft	1963 T21 NR08 WS33 10300 cfs	2 22 11.00 sq mi
Mill Creek Dam Mill Creek PG, RE	F, R	Cosmopolis City Public Works Unnamed	200 ft 20 ft	10.0 acres	GH22-1730 46.9504690 deg 10 acre-ft	WA01730 123.771381 deg 20 acre-ft	1930 T07 NR36 WS24 0 cfs	1C 22 1.68 sq mi
Oestreich Dam Tr-North River RE	R	Harold W & Edna K Oestreich Unnamed	50 ft 12 ft	10.0 acres	GH24-1043 46.8812360 deg 10 acre-ft	WA01043 123.689361 deg 10 acre-ft	1971 T16 NR08 WS09 0 cfs	3 24 0.00 sq mi
Sea Horse Ranch Dike Tr-Gillis Slough RE	O	GRAYS HARBOR AUDUBON SOCIETY Unnamed	165 ft 15 ft	75.0 acres	GH22-100 47.0425930 deg 75 acre-ft	WA00100 124.041479 deg 75 acre-ft	1961 T18 NR11 WS15 0 cfs	3 22 0.30 sq mi
Spoils Pond Dam Grays Harbor-Offstream RE	Q	Weyerhaeuser Co Cosmopolis Mill Unnamed	4750 ft 14 ft	260.0 acres	GH22-552 46.9531480 deg 260 acre-ft	WA00552 123.834611 deg 365 acre-ft	1970 T17 NR09 WS17 2 cfs	3 22 0.30 sq mi
Stewart Dam Geissler Creek RE	R	TREES INC Stewart Reservoir	100 ft 17 ft	3.3 acres	GH22-1497 46.9962660 deg 18 acre-ft	WA01497 123.696156 deg 20 acre-ft	1916 T27 NR08 WS04 380 cfs	3 22 0.79 sq mi
Swano Lake Dam Tr-Charley Creek RE	F, R	GRAYS HARBOR COLLEGE STATE BOARD Swano Lake	180 ft 25 ft	4.0 acres	GH22-547 46.9543490 deg 100 acre-ft	WA00547 123.801352 deg 200 acre-ft	1949 T17 NR09 WS16 308 cfs	2 22 0.53 sq mi

Sylvia Lake Dam_Grays Hrbr Co Sylvia Creek CB	R	STATE OF WASHINGTON PARKS Sylvia Lake 120 ft	32 ft	32.0 acres	GH22-132 46.9960790 deg 320 acre-ft	WA00132 123.59838 deg 510 acre-ft	1918 T18 NR07 WS31 1510 cfs	2 22 5.07 sq mi
West Fork Dam West Fk. Hoquiam River PG, RE	S	@ Hoquiam City West Fork Reservoir 100 ft	17 ft	0.0 acres	GH22-1791 47.0692520 deg 10 acre-ft	WA01791 123.929069 deg 40 acre-ft	1956 T18 NR10 WS04 0 cfs	2 22 8.00 sq mi
Wishkah Reservoir No. 2 Dam Wishkah River TI	S	Aberdeen City Wishkah Reservoir No 2 180 ft	47 ft	5.0 acres	GH22-133 47.2709340 deg 48 acre-ft	WA00133 123.716606 deg 48 acre-ft	1928 T21 NR08 WS33 0 cfs	3 22 4.50 sq mi
Wynoochee Dam Wynoochee River PG, RE	C, H, S	Aberdeen City Wynoochee Lake 1700 ft	175 ft	1,122.0 acres	GH22-302 47.3848110 deg 70000 acre-ft	WA00302 123.60628 deg 76000 acre-ft	1973 T22 NR07 WS20 61700 cfs	1B 22 41.00 sq mi
Wynoochee Fish Barrier Dam Wynoochee River PG, RE	F	Aberdeen City Unnamed 210 ft	57 ft	1.0 acres	GH22-1406 47.3748110 deg 1 acre-ft	WA01406 123.627947 deg 10 acre-ft	1972 T22 NR07 WS12 9500 cfs	3 22 50.00 sq mi

NAME OF DAM		NAME OF OWNER			STATE ID	NATIONAL ID	YR COMPLETED	HAZARD CLASS
RIVER OR STREAM		IMPOUNDMENT NAME			LATITUDE	LONGITUDE	SEC TWN RNGE	WRIA
DAM TYPES	RESERVOIR PURPOSES	CREST LEN	DAM HT	SURFACE AREA	STORAGE	MAX STORAGE	MAX DISCHARGE	DRAINAGE AREA

Dam Inventory for Island County

Counties: 39/39, Dams: 1115/1125

Dahlman Dam Tr-Mutiny Bay RE	R	Tinyblue Foundation Unnamed	265 ft	12 ft	8.0 acres	IS6-1158 47.9813340 deg 8 acre-ft	WA01158 122.53135 deg 12 acre-ft	1971 T29 NR02 ES22 0 cfs	3 6 0.02 sq mi
Honeymoon Lake Dam Tr-Honeymoon Bay RE	R	Honeymoon Lake Community Club Honeymoon Lake	380 ft	22 ft	7.0 acres	IS6-203 48.0520660 deg 42 acre-ft	WA00203 122.55113 deg 54 acre-ft	1969 T30 NR02 ES28 200 cfs	2 6 1.84 sq mi
Kristofferson Lake Dam Tr-Triangle Cove RE	I, R	Kristofferson Farm LLC Kristofferson Lake	150 ft	7 ft	53.0 acres	IS6-138 48.2270080 deg 100 acre-ft	WA00138 122.478479 deg 125 acre-ft	1961 T32 NR03 ES30 0 cfs	3 6 1.12 sq mi
Loers Dam Tr-Puget Sound RE	I, R	Whidbey Golf & Country Club Loers Reservoir	1500 ft	9 ft	10.0 acres	IS6-157 48.2863460 deg 37 acre-ft	WA00157 122.688783 deg 51 acre-ft	1958 T32 NR01 ES04 54 cfs	3 6 2.50 sq mi
Minckler Dam A Unnamed Trib- Crescent Harbor RE	R	Sherwood Minckler Minckler Pond A	200 ft	9 ft	1.6 acres	IS6-1884 48.3184746 deg 11 acre-ft	WA01884 122.5621005 deg 14 acre-ft	1975 T33 NR02 ES28 5 cfs	1C 6 0.04 sq mi
Minckler Dam B Unnamed Trib - Crescent Harbor RE	R	Sherwood Minckler Minckler Pond B	500 ft	18 ft	3.0 acres	IS6-691 48.3188126 deg 24 acre-ft	WA00691 122.5638896 deg 28 acre-ft	1975 T33 NR02 ES28 9 cfs	1C 6 0.08 sq mi
Oak Harbor Wastewater Lagoon - NE Cell Tr-Crescent Harbor-Offstream RE	Q	OAK HARBOR CITY Oak Harbor Wastewater Lagoon - NE Cell	1550 ft	8 ft	5.9 acres	IS6-596 48.2995170 deg 40 acre-ft	WA00596 122.611355 deg 43 acre-ft	1990 T33 NR02 ES31 1 cfs	3 6 0.01 sq mi
Oak Harbor Wastewater Lagoon - NW Cell Tr-Crescent Harbor-Offstream RE	Q	OAK HARBOR CITY Oak Harbor Wastewater Lagoon - NW Cell	2700 ft	8 ft	8.2 acres	IS6-595 48.2999030 deg 50 acre-ft	WA00595 122.613495 deg 60 acre-ft	1990 T33 NR02 ES31 1 cfs	3 6 0.01 sq mi
Oak Harbor Wastewater Lagoon - SE Cell Tr-Crescent Harbor-Offstream RE	Q	OAK HARBOR CITY Oak Harbor Wastewater Lagoon - SE Cell	1490 ft	8 ft	3.0 acres	IS6-1673 48.2985580 deg 17 acre-ft	WA01673 122.611323 deg 20 acre-ft	1990 T33 NR02 ES31 1 cfs	3 6 0.01 sq mi
Oak Harbor Wastewater Lagoon - SW Cell Tr-Crescent Harbor-Offstream RE	Q	OAK HARBOR CITY Oak Harbor Wastewater Lagoon - SW Cell	2550 ft	8 ft	8.2 acres	IS6-597 48.2982380 deg 50 acre-ft	WA00597 122.615063 deg 60 acre-ft	1990 T33 NR02 ES31 1 cfs	3 6 0.01 sq mi
Raden Dam Tr-Mutiny Bay RE	R	Paul Raden Trust Unnamed	365 ft	14 ft	15.0 acres	IS6-1138 47.9888670 deg 15 acre-ft	WA01138 122.536647 deg 23 acre-ft	1968 T29 NR02 ES22 150 cfs	3 6 0.61 sq mi
Smith Lake Dam_Island Co Tr-Triangle Cove RE	R	Cominco American Inc Smith Lake	180 ft	9 ft	17.0 acres	IS6-1575 48.2245000 deg 36 acre-ft	WA01575 122.470089 deg 48 acre-ft	1970 T32 NR03 ES31 20 cfs	3 6 0.00 sq mi

NAME OF DAM		NAME OF OWNER			STATE ID	NATIONAL ID	YR COMPLETED	HAZARD CLASS
RIVER OR STREAM		IMPOUNDMENT NAME			LATITUDE	LONGITUDE	SEC TWN RNGE	WRIA
DAM TYPES	RESERVOIR PURPOSES	CREST LEN	DAM HT	SURFACE AREA	STORAGE	MAX STORAGE	MAX DISCHARGE	DRAINAGE AREA

Dam Inventory for Jefferson County

Counties: 39/39, Dams: 1115/1125

Big Lake Outlet Structure Lower Chennault Creek RE	C	BCE Development Inc Big Lake	163 ft	15 ft	3.0 acres	JE17-571 47.8948130 deg 10 acre-ft	WA00571 122.809608 deg 65 acre-ft	1988 T28 NR04 ES21 23 cfs	3 17 0.32 sq mi
Lords Lake East Dam Tr-Howe Creek RE	S	Port Townsend City, City Engineer Lords Lake	600 ft	42 ft	56.0 acres	JE17-357 47.8808330 deg 1480 acre-ft	WA00357 122.931498 deg 1860 acre-ft	1956 T28 NR02 ES33 190 cfs	1A 17 0.50 sq mi
Lords Lake North Dam Tr-Howe Creek RE	S	Port Townsend City, City Engineer Lords Lake	165 ft	40 ft	56.0 acres	JE17-243 47.8877300 deg 1480 acre-ft	WA00243 122.937612 deg 1860 acre-ft	1957 T28 NR02 WS28 250 cfs	1A 17 0.50 sq mi
Witter Dam Tr-Puget Sound RE	R	James M Kelly Unnamed	310 ft	14 ft	5.0 acres	JE17-1068 47.9301610 deg 5 acre-ft	WA01068 122.734325 deg 14 acre-ft	1965 T28 NR01 ES07 12 cfs	3 17 0.00 sq mi

NAME OF DAM		NAME OF OWNER			STATE ID	NATIONAL ID	YR COMPLETED	HAZARD CLASS
RIVER OR STREAM		IMPOUNDMENT NAME			LATITUDE	LONGITUDE	SEC TWN RNGE	WRIA
DAM TYPES	RESERVOIR PURPOSES	CREST LEN	DAM HT	SURFACE AREA	STORAGE	MAX STORAGE	MAX DISCHARGE	DRAINAGE AREA

Dam Inventory for King County

Counties: 39/39, Dams: 1115/1125

204th Street Stormwater Detention Basin Patterson Creek - Of RE	C	CITY OF SEATAC 204th Street Detention Pond 1100 ft	10 ft	3.0 acres	KI9-1819 47.4197220 deg 12 acre-ft	WA01819 122.30375 deg 17 acre-ft	2001 T22 NR04 ES04 450 cfs	2 9 0.55 sq mi
Aldarra Pond DF-R1 Patterson Creek - offstream RE	C	The Members Club at Aldarra Aldarra Pond DF-R1 1100 ft	15 ft	3.3 acres	KI7-1818 47.5877730 deg 1 acre-ft	WA01818 121.954399 deg 53 acre-ft	2001 T24 NR07 ES06 0 cfs	2 7 0.00 sq mi
Beacon Hill South Reservoir Tr-East Waterway-Offstream RE	S	Seattle Public Utilities Water Engineeri Beacon Hill South Reservoir 1545 ft	18 ft	8.6 acres	KI9-214 47.5698200 deg 150 acre-ft	WA00214 122.311236 deg 170 acre-ft	1911 T24 NR04 ES16 52 cfs	1A 9 0.02 sq mi
Bear Creek Fairway Estate Detention Pond 1 Tr-Bear Creek RE	C	BERMUDEZ SANDY PT ACCTNT Pond No.1 1390 ft	11 ft	10.0 acres	KI8-1435 47.7243740 deg 18 acre-ft	WA01435 122.07023 deg 43 acre-ft	1983 T26 NR06 ES20 76 cfs	3 8 0.00 sq mi
Bellevue Detention Pond (104) Richards Creek RE	C, D	Bellevue City Public Works SE 32nd Street Pond 700 ft	22 ft	3.0 acres	KI8-1440 47.5810560 deg 22 acre-ft	WA01440 122.167666 deg 25 acre-ft	1983 T24 NR05 ES09 0 cfs	3 8 0.45 sq mi
Bellevue Detention Pond (133) Kelsey Creek RE	C, D	BROOKSIDE HOMEOWNERS ASSOC 490 ft	12 ft		KI8-477 47.6193100 deg 61 acre-ft	WA00477 122.14265 deg 90 acre-ft	1983 T25 NR05 ES26 36 cfs	3 8 1.90 sq mi
Bellevue Detention Pond (149) Kelsey Creek RE	C, D, R	CITY OF BELLEVUE/PARKS Larsen Lake 40 ft	6 ft	20.0 acres	KI8-476 47.6079780 deg 50 acre-ft	WA00476 122.14061 deg 92 acre-ft	1983 T25 NR05 ES35 40 cfs	3 8 0.80 sq mi
Bellevue Detention Pond (165) West Tributary Kelsey Creek RE	C, D	CITY OF BELLEVUE /UTILITIES Northrup Lane Pond 430 ft	16 ft	12.0 acres	KI8-479 47.6243580 deg 42 acre-ft	WA00479 122.171261 deg 73 acre-ft	1983 T25 NR05 ES28 31 cfs	3 8 0.68 sq mi
Bellevue Detention Pond (179 North) Sears Creek RE	C	FMAC JOINT VENTURE F-Mac Site Pond 250 ft	26 ft	1.6 acres	KI8-1398 47.6259300 deg 14 acre-ft	WA01398 122.146391 deg 17 acre-ft	1977 T25 NR05 ES27 480 cfs	3 8 0.00 sq mi
Bellevue Detention Pond (197) Valley Creek RE	C, D, R	City of Bellevue Utilities NE 24th Street Pond 750 ft	12 ft	7.0 acres	KI8-478 47.6317300 deg 41 acre-ft	WA00478 122.152261 deg 50 acre-ft	1983 T25 NR05 ES22 3 cfs	3 8 2.37 sq mi
Bitter Lake Reservoir Tr-Puget Sound-Offstream RE	S	Seattle Parks and Recreation Bitter Lake Reservoir 1100 ft	31 ft	3.3 acres	KI8-213 47.7311000 deg 65 acre-ft	WA00213 122.348669 deg 71 acre-ft	1958 T26 NR04 ES19 4 cfs	1B 8 0.01 sq mi
Black Diamond Aerated Lagoon Rock Creek-Offstream RE	Q	CITY OF BLACK DIAMOND Unnamed 400 ft	14 ft	12.0 acres	KI9-1561 47.3032560 deg 12 acre-ft	WA01561 122.010272 deg 15 acre-ft	1981 T21 NR06 ES14 0 cfs	3 9 0.01 sq mi
Boeing Auburn Drainage Ditch Detention Dam Offstream RE	C	Boeing Co Seattle Unnamed 2500 ft	7 ft	30.0 acres	KI10-1675 47.2914890 deg 30 acre-ft	WA01675 122.251231 deg 56 acre-ft	1994 T21 NR05 ES25 119 cfs	3 10 0.70 sq mi
Boeing Auburn Wetland Detention Dam Tr-White River-Offstream RE	C	Boeing Co Seattle Boeing Auburn Wetland 1050 ft	8 ft	13.0 acres	KI10-1674 47.2748220 deg 9 acre-ft	WA01674 122.249564 deg 20 acre-ft	1989 T21 NR04 ES25 0 cfs	3 10 0.02 sq mi

Boeing Creek North Stormwater Pond NF Boeing Creek - Offstream RE	C	Michael Scott & Penn Daly Boeing Creek North Pond 220 ft 20 ft 2.0 acres	KI8-1782 47.7512960 deg 1 acre-ft	WA01782 122.370949 deg 14 acre-ft	1998 T26 NR03 ES12 227 cfs	2 8 1.10 sq mi
Boeing Creek Stormwater Detention Dam Boeing Creek RE	C	SHORELINE COMMUNITY COLLEGE Unnamed 160 ft 41 ft 0.0 acres	KI8-483 47.7520360 deg 0 acre-ft	WA00483 122.360075 deg 14 acre-ft	1983 T26 NR03 ES12 1200 cfs	1C 8 1.08 sq mi
Carnation Waste Pond No. 2 Tr-Snoqualmie River-Offstream RE	Q	CARNATION FARM Unnamed 700 ft 19 ft 19.0 acres	KI7-1341 47.6676480 deg 19 acre-ft	WA01341 121.948802 deg 25 acre-ft	1981 T25 NR07 ES08 0 cfs	3 7 0.01 sq mi
Crystal Lake Dam Daniels Creek RE	R	CRYSTAL LAKE INC Crystal Lake 138 ft 7 ft 54.0 acres	KI8-195 47.7757510 deg 150 acre-ft	WA00195 122.107419 deg 250 acre-ft	1931 T26 NR05 ES01 300 cfs	1B 8 3.31 sq mi
DeJong Dairy Waste Pond No. 1 Off-Channel to White River RE	Q	Nelva Dejong De Jong Dairy Waste Pond No1 838 ft 9 ft 3.7 acres	KI10-1866 47.2111142 deg 14 acre-ft	WA01866 122.0961297 deg 16 acre-ft	1999 T28 NR06 ES20 0 cfs	3 10 0.00 sq mi
Des Moines Ck Reg Det Facility East Berm RE	C	Des Moines Creek Basin Committee 600 ft 14 ft	KI9-693 47.4270345 deg 53 acre-ft	WA00693 122.3111929 deg 31 acre-ft	2008 T22 NR03 ES04 0 cfs	2 9 0.00 sq mi
Des Moines Ck Reg Det Pond West Berm Des Moines Creek RE	C	Des Moines Creek Basin Committee 700 ft 9 ft	KI9-692 47.4285545 deg 140 acre-ft	WA00692 122.312782 deg 160 acre-ft	2008 T22 NR03 ES04 0 cfs	2 9 0.00 sq mi
Des Moines Creek Stormwater Detention Des Moines Creek RE	C	PORT OF SEATTLE Des Moines Creek Detention Pond 650 ft 18 ft 4.1 acres	KI9-1649 47.4267770 deg 14 acre-ft	WA01649 122.305916 deg 23 acre-ft	1988 T22 NR04 ES04 100 cfs	2 9 4.21 sq mi
Echo Lake Dam Lake Creek OT, RE	R	Richard J & Lucille Berger Echo Lake 40 ft 2 ft 225.0 acres	KI7-1264 47.5064900 deg 850 acre-ft	WA01264 121.871224 deg 900 acre-ft	1935 T23 NR07 ES02 50 cfs	3 7 0.00 sq mi
Foster Waterski Pond Tr-Snoqualmie River-Offstream RE	R	Steven Foster Unnamed 4800 ft 6 ft 65.0 acres	KI7-599 47.6353750 deg 65 acre-ft	WA00599 121.929033 deg 80 acre-ft	1990 T25 NR07 ES20 200 cfs	3 7 0.30 sq mi
Fratt Dam Tr--Bear Creek RE		Raymond & Jackeline Keasey Lake Helen 325 ft 10 ft 5.0 acres	KI8-1700 47.6880420 deg 25 acre-ft	WA01700 122.061542 deg 30 acre-ft	1956 T25 NR06 ES05 0 cfs	2 8 0.00 sq mi
Garrison Creek - 98th Avenue Detention Dam Garrison Creek RE	C, Q	Kent City Public Works Dept Garrison Detention Pond 1100 ft 8 ft 1.0 acres	KI9-650 47.3940450 deg 3 acre-ft	WA00650 122.209814 deg 50 acre-ft	1996 T22 NR05 ES18 216 cfs	1C 9 1.05 sq mi
Garrison Creek Stormwater Detention Dam Garrison Creek RE	C	Juris K & Valija M Sprogis Garrison Creek Stormwater Detention Pond 117 ft 45 ft 2.0 acres	KI9-577 47.4075080 deg 2 acre-ft	WA00577 122.207267 deg 40 acre-ft	1991 T22 NR05 ES08 307 cfs	2 9 0.86 sq mi
Green Lake Reservoir Tr-Puget Sound-Offstream RE	S	Seattle Parks and Recreation Green Lake Reservoir 1920 ft 25 ft 8.4 acres	KI8-212 47.6814860 deg 153 acre-ft	WA00212 122.314571 deg 181 acre-ft	1910 T25 NR04 ES05 45 cfs	1A 8 0.02 sq mi
Green River Diversion Dam Green River PG	S	Tacoma City Public Utilities Unnamed 200 ft 5 ft 10.0 acres	KI9-1583 47.3009190 deg 10 acre-ft	WA01583 121.840592 deg 10 acre-ft	1950 T21 NR08 ES18 0 cfs	3 9 0.00 sq mi
High Park Detention Pond Lewis Creek RE	C	Bellevue City Public Works Unnamed 784 ft 13 ft 10.0 acres	KI8-1651 47.5572750 deg 10 acre-ft	WA01651 122.111876 deg 30 acre-ft	1992 T24 NR05 ES24 581 cfs	2 8 0.40 sq mi

High Point Redevelopment Stormwater Dam Longfellow Creek - offstream RE C	Seattle Housing Authority 530 ft 15.5 ft	KI9-1869 47.5493754 deg 3 acre-ft	WA01869 122.371263 deg 22 acre-ft	2005 T24 NR03 ES24 182 cfs	1B 9 0.20 sq mi
High Woodlands Stormwater Detention Dam Juanita Creek RE C	King Cnty Public Works Dept Unnamed 95 ft 27 ft 0.0 acres	KI8-613 47.7331540 deg 0 acre-ft	WA00613 122.188735 deg 29 acre-ft	1991 T26 NR05 ES16 50 cfs	3 8 1.00 sq mi
Hiram M. Chittenden Locks & Dam Lake Washington Ship Canel PG N, R	USARMY COE Seattle Lake Washington 240 ft 63 ft 25,000.0 acres	KI8-301 47.6676390 deg 458000 acre-ft	WA00301 122.39853 deg 458000 acre-ft	1916 T25 NR03 ES10 16000 cfs	3 8 607.00 sq mi
Howard A Hanson Dam Green River South ER, RE C	USARMY COE Howard Hanson Reservoir 500 ft 235 ft 20,000.0 acres	KI9-298 47.2779700 deg 26000 acre-ft	WA00298 121.78603 deg 136700 acre-ft	1962 T21 NR08 ES28 129000 cfs	1A 9 221.00 sq mi
I-405 Coal Creek Stormwater Detention Dam Coal Creek RE C	FMAC JOINT VENTURE Unnamed 3090 ft 31 ft 1.0 acres	KI8-1647 47.5665550 deg 1 acre-ft	WA01647 122.180361 deg 40 acre-ft	1987 T24 NR05 ES16 1000 cfs	3 8 0.00 sq mi
Icon Materials Auburn Sediment Pond White River - Offstream RE S, T	MA SEGALE INC Auburn Pit Sedimentation Pond 3000 ft 120 ft 30.0 acres	KI10-683 47.2717100 deg 50 acre-ft	WA00683 122.20696 deg 200 acre-ft	1997 T21 NR05 ES31 125 cfs	1C 10 0.05 sq mi
Issaquah Highlands NP2 Pond Dam NF Issaquah Creek - Offstream RE C	City of Issaquah NP2 Pond 400 ft 28 ft 2.0 acres	KI8-1858 47.5483970 deg 19 acre-ft	WA01858 122.000606 deg 24 acre-ft	2002 T24 NR06 ES23 9.1 cfs	1C 8 0.06 sq mi
Issaquah Highlands NPE Pond NF Issaquah Creek - Offstream RE C	City of Issaquah Issaquah Highlands NPE Pond 480 ft 23 ft 3.1 acres	KI8-1867 47.5558110 deg 11 acre-ft	WA01867 121.998433 deg 45 acre-ft	2004 T24 NR05 ES23 55 cfs	1C 8 0.12 sq mi
Issaquah Highlands Reid Pond Dam NF Issaquah Creek - Offstream RE C	City of Issaquah Issaquah Highlands Reid Pond Dam 250 ft 38 ft 2.3 acres	KI8-680 47.5391540 deg 62 acre-ft	WA00680 122.0282895 deg 69 acre-ft	2002 T24 NR06 ES27 290 cfs	1B 8 0.18 sq mi
Issaquah Highlands South Pond Dam E. Fk Issaquah Crk - offstream RE C	City of Issaquah Issaquah Highlands South Pond 800 ft 27 ft 4.0 acres	KI8-688 47.5413530 deg 1 acre-ft	WA00688 122.000025 deg 68 acre-ft	2004 T24 NR05 ES26 150 cfs	1C 8 0.23 sq mi
Issaquah Highlands WSDOT Detention Pond Offstream - E Fork Issaquah Cr RE C	Port Blakely Communities 380 ft 22 ft	KI8-707 47.5419190 deg 44 acre-ft	WA00707 122.013939 deg 53 acre-ft	2008 T24 NR06 ES26 0 cfs	1A 8 0.00 sq mi
Jean Lake Dam Joes Creek RE R	Roger Stiles Lake Jean 70 ft 15 ft 10.0 acres	KI10-192 47.3134231 deg 100 acre-ft	WA00192 122.3848877 deg 123 acre-ft	1963 T21 NR03 ES14 41 cfs	3 10 1.33 sq mi
Keevies Lake Dam Crisp Creek RE R	Susan Tibeau Keevies Lake 400 ft 6 ft 3.5 acres	KI9-498 47.3148140 deg 500 acre-ft	WA00498 122.050117 deg 500 acre-ft	1960 T21 NR06 ES16 10 cfs	3 9 3.20 sq mi
Kitts Corner Stormwater Detention Pond Hylebos Creek RE	FEDERAL WAY NAT' LIT LEAGUE Kitts Corner Pond 470 ft 12 ft 5.0 acres	KI10-1754 47.2959330 deg 35 acre-ft	WA01754 122.31651 deg 46 acre-ft	1996 T21 NR04 ES20 430 cfs	1C 10 1.14 sq mi
Klahanie Stormwater Detention Dam No. 1 Tr-Laughing Jacobs Lake Outlet RE C	King County Natural Resources Unnamed 200 ft 10 ft 7.0 acres	KI8-1484 47.5671810 deg 7 acre-ft	WA01484 122.024633 deg 28 acre-ft	1984 T24 NR06 ES15 50 cfs	2 8 5.41 sq mi
Klahanie Stormwater Detention Dam No. 13 Tr-Issaquah Creek RE C	King County Natural Resources Klahanie Detention Facility No. 8 850 ft 13 ft 11.1 acres	KI8-602 47.5650610 deg 50 acre-ft	WA00602 122.001408 deg 56 acre-ft	1990 T24 NR06 ES14 30 cfs	2 8 0.16 sq mi

Klahanie Stormwater Detention Dam No. 2 Tr-Laughing Jacobs Lake Outlet RE C	King County Natural Resources Unnamed 75 ft 6 ft 1.0 acres	KI8-1485 47.5643420 deg 1 acre-ft	WA01485 122.019611 deg 14 acre-ft	1984 T24 NR06 ES15 3 cfs	2 8 5.41 sq mi
Lake Forest Park Reservoir Tr-Lyon Creek-Offstream RE S	CITY OF SEATTLE Lake Forest Reservoir 2320 ft 40 ft 8.7 acres	KI8-217 47.7703390 deg 184 acre-ft	WA00217 122.278611 deg 208 acre-ft	1962 T26 NR04 ES03 10 cfs	1B 8 0.02 sq mi
Lake Kittyprince Dam Icy Creek RE I, R	DEPT OF NATURAL RESOURCES Lake Kitty Prince 385 ft 15 ft 17.0 acres	KI7-201 47.5191140 deg 62 acre-ft	WA00201 121.894508 deg 96 acre-ft	1967 T24 NR07 ES34 0 cfs	2 7 0.45 sq mi
Landsburg Diversion Dam Cedar River PG S	CITY OF SEATTLE Unnamed 150 ft 26 ft 10.0 acres	KI8-1543 47.3759290 deg 10 acre-ft	WA01543 121.961535 deg 15 acre-ft	1935 T22 NR07 ES19 16000 cfs	3 8 90.00 sq mi
Lincoln Park Reservoir Tr-Elliot Bay-Offstream RE S	CITY OF SEATTLE PARKS DEPT Lincoln Park Reservoir 1690 ft 5 ft 32.0 acres	KI8-218 47.6169770 deg 64 acre-ft	WA00218 122.319444 deg 64 acre-ft	1901 T25 NR04 ES32 0 cfs	1B 8 2.00 sq mi
Lindsley Dam Tr-Canyon Creek RE	Dwayne Raefield Lindsley Lake 280 ft 6 ft 3.0 acres	KI7-1749 47.5838700 deg 11 acre-ft	WA01749 121.980395 deg 14 acre-ft	1950 T24 NR06 ES12 95 cfs	3 7 1.00 sq mi
Loreene Lake Dam Joes Creek RE R	TWIN LAKES GOLF & COUNTRY CLUB Lake Loreene 160 ft 19 ft 17.0 acres	KI10-193 47.3120270 deg 70 acre-ft	WA00193 122.38036 deg 86 acre-ft	1963 T21 NR03 ES14 40 cfs	3 10 0.78 sq mi
Loutsis Dam Tr-Snoqualmie Ri RE I, R	Chris & Caroline Loutsis Unnamed 395 ft 22 ft 97.0 acres	KI7-187 47.7219920 deg 97 acre-ft	WA00187 121.979478 deg 138 acre-ft	1970 T26 NR06 ES24 97 cfs	3 7 0.78 sq mi
Maple Leaf Reservoir Tr-Puget Sound-Offstream RE S	Seattle Parks and Recreation Maple Leaf Reservoir 1270 ft 35 ft 8.5 acres	KI8-211 47.6896848 deg 180 acre-ft	WA00211 122.3162779 deg 201 acre-ft	1910 T25 NR04 ES05 64 cfs	1A 8 0.02 sq mi
Marcel Lake Dam Essency Creek RE R	Lake Marcel Community Club Lake Marcel 100 ft 24 ft 32.0 acres	KI7-200 47.6924860 deg 281 acre-ft	WA00200 121.918558 deg 350 acre-ft	1964 T26 NR07 ES33 1300 cfs	1C 7 2.23 sq mi
Margaret Lake Dam Margaret Creek RE R	Lake Margaret Purposes Community Club Lake Margaret 480 ft 39 ft 52.0 acres	KI7-236 47.7669780 deg 870 acre-ft	WA00236 121.901433 deg 1200 acre-ft	1933 T26 NR07 ES03 900 cfs	1C 7 2.86 sq mi
Martindale Lake Dam Tr-Puget Sound RE R	Harvey & Wilma Grohs Martindale Lake 130 ft 30 ft 1.0 acres	KI9-1089 47.3784390 deg 7 acre-ft	WA01089 122.311706 deg 10 acre-ft	1960 T22 NR04 ES21 0 cfs	3 9 0.30 sq mi
Masonry Dam Cedar River VA H, S	CITY OF SEATTLE Masonry Pool 980 ft 225 ft 280.0 acres	KI8-255 47.4122100 deg 93900 acre-ft	WA00255 121.75259 deg 175000 acre-ft	1914 T22 NR08 ES11 74400 cfs	1A 8 81.40 sq mi
Mill Creek Canyon Stormwater Detention Dam Mill Creek RE C, R	Kent City Public Works Dept Mill Creek Canyon Detention Basin 200 ft 15 ft 5.6 acres	KI9-1443 47.3831550 deg 13 acre-ft	WA01443 122.222898 deg 18 acre-ft	1982 T22 NR05 ES19 760 cfs	1C 9 2.20 sq mi
Mill Pond Stormwater Detention Dam Offstream RE C	CITY OF AUBURN Unnamed 300 ft 10 ft 0.0 acres	KI10-1716 47.2687970 deg 0 acre-ft	WA01716 122.219347 deg 16 acre-ft	1994 T21 NR05 ES31 383 cfs	1C 10 0.80 sq mi
Morse Lake Dam Cedar River PG S	CITY OF SEATTLE Chester Morse Lake 108 ft 18 ft 1,682.0 acres	KI8-256 47.4096040 deg 75000 acre-ft	WA00256 121.725455 deg 75000 acre-ft	1904 T22 NR08 ES12 0 cfs	3 8 81.40 sq mi

Mud Mountain Dam White River ER	C	USARMY COE Seattle Mud Mountain Lake 700 ft 425 ft 1,200.0 acres	KI10-300 47.1627350 deg 106000 acre-ft	WA00300 121.904959 deg 156000 acre-ft	1948 T19 NR07 ES17 245000 cfs	1A 10 400.00 sq mi
Newcastle Railroad Embankment Dam Tr - May Creek RE	C	City of Newcastle Unnamed 140 ft 60 ft 1.0 acres	KI8-648 47.5229830 deg 1 acre-ft	WA00648 122.173869 deg 200 acre-ft	1900 T24 NR05 ES33 1530 cfs	2 8 0.20 sq mi
North Clear Zone Detention Dam Tr-Miller Creek RE	C	Seattle Port Chief Engineer North Clear Zone Detention Pond 360 ft 7 ft 16.0 acres	KI9-1321 47.4698210 deg 25 acre-ft	WA01321 122.316235 deg 33 acre-ft	1973 T23 NR04 ES20 0 cfs	3 9 0.00 sq mi
Panther Lake Ballfield Dam Offstream RE	C	FEDERAL WAY NAT' LIT LEAGUE Unnamed 800 ft 15 ft 0.0 acres	KI10-1737 47.2952078 deg 0 acre-ft	WA01737 122.3372039 deg 102 acre-ft	1994 T21 NR04 ES19 637 cfs	2 10 2.05 sq mi
Panther Lake Detention Dam Offstream RE	C	FEDERAL WAY NAT' LIT LEAGUE Unnamed 800 ft 12 ft 0.0 acres	KI10-1733 47.2951690 deg 0 acre-ft	WA01733 122.338302 deg 339 acre-ft	1994 T21 NR04 ES19 650 cfs	2 10 2.05 sq mi
Panther Lk. First Ave. Detention Pond Hylebos Creek - Offstream RE	C	FEDERAL WAY NAT' LIT LEAGUE Panther Lake Ballfield Dam No. 2 700 ft 9 ft 2.0 acres	KI10-1747 47.2916030 deg 1 acre-ft	WA01747 122.3372193 deg 18 acre-ft	T21 NR04 ES19 52 cfs	1C 10 0.10 sq mi
Peterson Stormwater Detention Dam Evans Creek RE	C, R	SWAN LAKE ESTATES ASSOC Peterson Pond 180 ft 16 ft 10.8 acres	KI8-1337 47.6656610 deg 60 acre-ft	WA01337 122.021473 deg 90 acre-ft	1988 T25 NR06 ES10 140 cfs	2 8 1.25 sq mi
Port of Seattle - Lagoon #3 Expansion Des Moines Creek - Offstream RE	C	PORT OF SEATTLE Port of Seattle - Lagoon 3 Expansion 1500 ft 31.5 ft 0.9 acres	KI9-671 47.4325370 deg 221 acre-ft	WA00671 122.31332 deg 256 acre-ft	2001 T23 NR04 ES33 0 cfs	1C 9 0.00 sq mi
Preston Mill Pond Tr-Raging River RE	R	KING COUNTY Preston Mill Pond 400 ft 8 ft 4.2 acres	KI7-1297 47.5218210 deg 6 acre-ft	WA01297 121.92759 deg 10 acre-ft	1947 T24 NR07 ES33 0 cfs	3 7 0.00 sq mi
Quadrant East Campus Parcel 1 Dam North Lake RE	c, q	KING COUNTY Hylebos Creek 250 ft 10 ft 1.3 acres	KI9-1815 47.3140610 deg 1 acre-ft	WA01815 122.1264643 deg 13 acre-ft	2000 0 cfs	2 9 0.00 sq mi
Quadrant Lake No. 1 Offstream PG	C, Q	FEDERAL WAY NAT' LIT LEAGUE Unnamed 180 ft 8 ft 57.0 acres	KI10-1740 47.2984330 deg 57 acre-ft	WA01740 122.315121 deg 113 acre-ft	1994 T21 NR04 ES20 480 cfs	3 10 0.73 sq mi
Queens Bog Dam Tr-Sammamish Lake RE	C	King County Natural Resources Queens Bog 140 ft 12 ft 17.0 acres	KI8-1633 47.5798960 deg 34 acre-ft	WA01633 122.017182 deg 132 acre-ft	1987 T24 NR06 ES10 80 cfs	3 8 5.40 sq mi
Radar Lake (Obrian) Dam Tr-Bear Creek RE	R	Herbert Jtte O'brien Unnamed 2600 ft 34 ft 44.0 acres	KI7-186 47.7305110 deg 44 acre-ft	WA00186 122.024173 deg 68 acre-ft	1973 T26 NR06 ES22 5 cfs	1C 7 0.02 sq mi
Ravensdale Pit Tr-Green River RE	Q	KING COUNTY NAT RESOURCES Ravensdale Pit 2950 ft 18 ft 17.0 acres	KI9-339 47.3492480 deg 120 acre-ft	WA00339 121.995175 deg 165 acre-ft	1972 T22 NR06 ES36 0 cfs	3 9 1.43 sq mi
Reba Lake Stormwater Detention Dam Miller Creek CN, PG, RE	C	PORT OF SEATTLE Unnamed 360 ft 35 ft 1.0 acres	KI9-618 47.4675830 deg 1 acre-ft	WA00618 122.317944 deg 105 acre-ft	1992 T23 NR04 ES20 834 cfs	1C 9 8.10 sq mi
Redmond Reservoir Dam Seidel Creek PG	S	CITY OF REDMOND Redmond Reservoir 100 ft 20 ft 5.2 acres	KI8-1152 47.7130470 deg 33 acre-ft	WA01152 122.056138 deg 33 acre-ft	1927 T26 NR06 ES28 0 cfs	3 8 0.00 sq mi

Redmond Ridge Cedar Dam Offstream-Tributary to Bear Cr RE C	CITY OF REDMOND Redmond Ridge Cedar Dam Pond 300 ft 26 ft 2.0 acres	K18-1802 47.6951290 deg 32 acre-ft	WA01802 122.050483 deg 62 acre-ft	1998 T26 NR06 ES33 53 cfs	1C 8 0.17 sq mi
Redmond Ridge Detention Pond ECC-1B-1 Tributary - Evans Creek	Pond ECC-1B-1 1700 ft 9 ft 2.0 acres	K18-1826 47.6804220 deg 11 acre-ft	WA01826 122.026333 deg 14 acre-ft	0 T25 NR06 ES03 12 cfs	3 8 0.52 sq mi
Redmond Ridge Detention Pond ECW 1B1 Trib.-Evans Creek RE C	Jay & Kathy Sternoff Redmond Ridge Detention Pond ECW 1B1 880 ft 11 ft 2.0 acres	K18-1832 47.6670564 deg 16 acre-ft	WA01832 122.0404897 deg 19 acre-ft	2002 T25 NR06 ES09 28 cfs	3 8 0.07 sq mi
Redmond Ridge Drive EC 4N Roadway Dam Offstream-Trib. to Evans Cr	KING COUNTY Redmond Ridge Drive EC 4N Roadway Dam 800 ft 7 ft 7.9 acres	K18-1837 47.6825163 deg 0 acre-ft	WA01837 122.030063 deg 148 acre-ft	2003 T25 NR06 ES03 62 cfs	1C 8 0.48 sq mi
Redmond Ridge East Pond SRN 2 No.1 RE C	Redmond Ridge East LLC Pond SRN-2 No. 1 1400 ft 11 ft 6.0 acres	K17-1892 47.6974633 deg 22 acre-ft	WA01892 122.0139212 deg 52 acre-ft	2005 T26 NR06 ES34 400 cfs	1C 7 0.17 sq mi
Sawyer Lake Outlet Structure Covington Creek PG R	Colleen Boyle Lake Sawyer 94 ft 10 ft 697.0 acres	K19-1177 47.3358790 deg 1116 acre-ft	WA01177 122.045786 deg 1116 acre-ft	1952 T21 NR06 ES04 0 cfs	3 9 0.00 sq mi
Sea Tac Airport SE Pond Offstream - Des Moines Ck RE C	PORT OF SEATTLE 490 ft 9 ft	K19-1901 47.4336110 deg 11 acre-ft	WA01901 122.300306 deg 14 acre-ft	2007 T23 NR04 ES33 0 cfs	2 9 0.00 sq mi
Snoq. Ridge Douglas Ave. Pond D1 Dam Unnamed Tr. - Snoqualmie River RE C	CITY OF SNOQUALMIE Snoqualmie Ridge Douglas Ave Pond D1 510 ft 10 ft 2.0 acres	K17-1804 47.5272477 deg 1 acre-ft	WA01804 121.8803589 deg 18 acre-ft	1998 T23 NR07 ES35 44 cfs	1C 7 7.40 sq mi
Snoqualmie Falls Diversion Dam Snoqualmie River CN, PG H	Puget Sound Power & Light Unnamed 217 ft 22 ft 390.0 acres	K17-295 47.5414900 deg 390 acre-ft	WA00295 121.837891 deg 818 acre-ft	1898 T24 NR08 ES30 10000 cfs	2 7 400.00 sq mi
Snoqualmie Mill Pond Dam Tr-Snoqualmie River OT, RE F, R	WEYERHAEUSER Snoqualmie Mill Pond (Borst Lake) 3000 ft 10 ft 66.0 acres	K17-307 47.5293420 deg 330 acre-ft	WA00307 121.819312 deg 396 acre-ft	1917 T24 NR08 ES29 45 cfs	3 7 375.00 sq mi
Snoqualmie Ridge Golf Course Pond M1 tr-Snoqualmie re I, s	SNOQUALMIE RIDGE GOLF CLUB Pond M1 240 ft 13 ft 4.3 acres	K17-656 47.5385010 deg 44 acre-ft	WA00656 121.863171 deg 70 acre-ft	1997 T24 NR07 ES25 112 cfs	3 7 0.20 sq mi
Soos Reservoir North Tr-Big Soos Creek-Offstream OT S	CITY OF SEATTLE Lake Youngs 628 ft 30 ft 0.7 acres	K19-1677 47.4297870 deg 20 acre-ft	WA01677 122.143028 deg 20 acre-ft	1989 T22 NR05 ES02 0 cfs	3 9 0.00 sq mi
Soos Reservoir South Tr-Big Soos Creek-Offstream OT S	CITY OF SEATTLE Lake Youngs 628 ft 30 ft 0.7 acres	K19-1678 47.4289900 deg 20 acre-ft	WA01678 122.143035 deg 20 acre-ft	1989 T22 NR05 ES02 0 cfs	3 9 0.00 sq mi
South 120th Street Reservoir Offstream OT S	King Cnty Water Dist No 20 South 120th Street Reservoir 200 ft 16 ft 1.1 acres	K19-1345 47.4949160 deg 12 acre-ft	WA01345 122.315985 deg 15 acre-ft	1976 T23 NR04 ES08 0 cfs	3 9 0.01 sq mi
South 336th Street Stormwater Dam No. 2 Hylebos Creek	FEDERAL WAY NAT' LIT LEAGUE South 336th Stormwater Detention Dam 190 ft 19 ft 2.0 acres	K110-1767 47.2978770 deg 4 acre-ft	WA01767 122.31651 deg 49 acre-ft	1996 T21 NR04 ES20 430 cfs	1C 10 0.59 sq mi
South Ridge Stormwater Detention Dam NF Issaquah Creek - Offstream RE C	ISSAQUAH SOUTH RIDGE OWNERS ASSOC South Ridge Stormwater Detention Dam 430 ft 10 ft 1.9 acres	K18-1820 47.5464327 deg 22 acre-ft	WA01820 122.0335082 deg 25 acre-ft	2002 T24 NR06 ES21 63 cfs	1C 8 0.10 sq mi

Southwest Genesee Street Detention Dam Longfellow Creek RE C	CITY OF SEATTLE PARKS DEPT Unnamed 400 ft 32 ft 16.0 acres	KI9-380 47.5648820 deg 16 acre-ft	WA00380 122.36751 deg 52 acre-ft	1974 T24 NR03 ES13 240 cfs	1C 9 2.92 sq mi
Springwood Stormwater Detention Dam Soos Creek, Wetland 87 RE C	SWAN LAKE ESTATES ASSOC Springwood Detention Pond 560 ft 10 ft 7.0 acres	KI9-1668 47.3623220 deg 35 acre-ft	WA01668 122.168452 deg 50 acre-ft	1992 T22 NR05 ES28 211 cfs	2 9 0.69 sq mi
Star Lake Control Works Tr-Green River PG R	Star Lake Improvement Club Star Lake 25 ft 3 ft 87.0 acres	KI9-1176 47.3526210 deg 70 acre-ft	WA01176 122.286532 deg 70 acre-ft	1950 T22 NR04 ES34 0 cfs	3 9 0.00 sq mi
SW Webster Street Detention Basin Offstream RE C	CITY OF SEATTLE S.W. Webster Street Detention Basin 340 ft 12 ft 6.4 acres	KI9-1343 47.5353940 deg 16 acre-ft	WA01343 122.362508 deg 28 acre-ft	1981 T24 NR03 ES25 300 cfs	1C 9 1.15 sq mi
Talus P5 Stormwater Detention Dam Offstream - Tibbets Cr. RE C	Thomas Kim Talus P5 Stormwater Detention Dam 400 ft 22 ft 1.0 acres	KI8-1844 47.5344870 deg 1 acre-ft	WA01844 122.06288 deg 13 acre-ft	2002 T24 NR06 ES29 0 cfs	1C 8 0.00 sq mi
Taylor Dam Tr-Issaquah Creek RE R	Bradley G Morris Unnamed 100 ft 16 ft 8.0 acres	KI8-1474 47.4554500 deg 8 acre-ft	WA01474 122.025472 deg 10 acre-ft	1950 T23 NR06 ES27 0 cfs	3 8 0.80 sq mi
Tolt River Dam South Fork Tolt River RE H, S	Seattle Public Utilities Water Engineeri Tolt Reservoir 980 ft 213 ft 1,040.0 acres	KI7-177 47.6931580 deg 56000 acre-ft	WA00177 121.689555 deg 67200 acre-ft	1962 T25 NR08 ES32 10000 cfs	1A 7 18.80 sq mi
Tolt River Regulated Basin South Dam South Fork Tolt-Offstream RE H, S	Seattle Public Utilities Water Engineeri Tolt River Regulating Basin 250 ft 60 ft 37.0 acres	KI7-238 47.6998230 deg 882 acre-ft	WA00238 121.782893 deg 1100 acre-ft	1962 T26 NR09 ES33 1700 cfs	2 7 6.00 sq mi
Tolt River Regulated Basin West Dam South Fork Tolt-Offstream RE H, S	Seattle Public Utilities Water Engineeri Tolt River Regulating Basin 320 ft 43 ft 37.0 acres	KI7-237 47.7064900 deg 882 acre-ft	WA00237 121.791227 deg 1100 acre-ft	1962 T26 NR09 ES32 0 cfs	2 7 6.00 sq mi
Trossachs Detention Pond PC-2 Patterson Creek - Offstream RE C	CITY OF SAMMAMISH Trossachs Pond PC-2 1200 ft 17 ft 4.3 acres	KI7-1833 47.5942166 deg 43 acre-ft	WA01833 121.9723765 deg 55 acre-ft	2002 T24 NR06 ES01 85 cfs	1C 7 0.22 sq mi
Trossachs Detention Pond PC-3 Offstream RE C	CITY OF SAMMAMISH Brightons Landing Storwater Pond 600 ft 15 ft 2.1 acres	KI7-1787 47.6010510 deg 18 acre-ft	WA01787 121.975774 deg 18 acre-ft	1997 T24 NR06 ES01 57 cfs	1C 7 0.05 sq mi
Trossachs Stormwater Detention Pond Tr - Patterson Creek RE C, Q	CITY OF SAMMAMISH Unnamed 390 ft 9 ft 3.0 acres	KI7-1753 47.5847390 deg 3 acre-ft	WA01753 121.971619 deg 14 acre-ft	1995 T24 NR06 ES12 46 cfs	3 7 0.06 sq mi
Tuck Lake Dam Tuck Creek RE R	Tuck Lake Home Owners Assoc Tuck Lake 250 ft 51 ft 17.0 acres	KI7-180 47.7649180 deg 170 acre-ft	WA00180 122.03081 deg 310 acre-ft	1966 T26 NR06 ES03 70 cfs	1C 7 0.79 sq mi
Upper Mill Creek Stormwater Detention Dam Mill Creek RE C	CITY OF KENT Upper Mill Creek Detention Basin 566 ft 14 ft 11.0 acres	KI9-582 47.3621160 deg 11 acre-ft	WA00582 122.201882 deg 100 acre-ft	1990 T22 NR05 ES29 450 cfs	1C 9 0.80 sq mi
Verdana Pond C RE C	Kent 160 LLC Verdana Pond C 350 ft 10 ft 3.3 acres	KI9-1907 47.3350000 deg 8 acre-ft	WA01907 122.180556 deg 11 acre-ft	2007 T21 NR05 ES04 0 cfs	2 9 0.00 sq mi
Volunteer Park Reservoir Tr-Lake Union-Offstream RE S	Seattle Parks and Recreation Volunteer Park Reservoir 790 ft 42 ft 3.1 acres	KI8-210 47.6299880 deg 63 acre-ft	WA00210 122.316676 deg 69 acre-ft	1901 T25 NR04 ES29 95 cfs	1B 8 10.00 sq mi

Weeks Falls Hydro Project South Fork Snoqualmie River PG H	South Fork II, Inc. Unnamed 93 ft 8 ft 10.0 acres	K17-1584 47.4324839 deg 10 acre-ft	WA01584 121.6458846 deg 10 acre-ft	1986 T23 NR09 ES34 9700 cfs	3 7 53.60 sq mi
Welcome Lake Dam Colin Creek RE R	Lake of the Woods Homeowners Assoc. Welcome Lake 165 ft 25 ft 17.0 acres	K18-194 47.7245320 deg 130 acre-ft	WA00194 122.048251 deg 260 acre-ft	1959 T26 NR06 ES21 1700 cfs	1B 8 2.19 sq mi
West Campus Dam No. 6 Tr-Hylebos Creek RE R	CITY OF FEDERAL WAY Unnamed 548 ft 12 ft 10.0 acres	K110-1418 47.2909470 deg 10 acre-ft	WA01418 122.325197 deg 18 acre-ft	1974 T21 NR04 ES20 75 cfs	3 10 0.00 sq mi
West Seattle Reservoir Tr-Duwamish River-Offstream RE S	CITY OF SEATTLE West Seattle Reservoir 2345 ft 62 ft 11.8 acres	K19-216 47.5248270 deg 208 acre-ft	WA00216 122.341897 deg 247 acre-ft	1932 T24 NR04 ES31 102 cfs	1B 9 2.00 sq mi
Weyerhaeuser Dam Tr-Hylebos Creek RE R	WEYERHAEUSER Unnamed 310 ft 15 ft 57.0 acres	K110-191 47.2971760 deg 57 acre-ft	WA00191 122.29882 deg 80 acre-ft	1970 T21 NR04 ES21 105 cfs	3 10 0.97 sq mi
Weyerhaeuser-Enumclaw Flood Control Dam Boise Creek OT, RE C	WEYERHAEUSER COMPANY Weyerhaeuser Flood Control Channel 210 ft 30 ft 0.1 acres	K110-636 47.1886730 deg 0 acre-ft	WA00636 121.929254 deg 140 acre-ft	1993 T20 NR07 ES28 1800 cfs	2 10 8.10 sq mi
Wildwood Pond Tr-Fisher Creek RE I	DEVELOPMENT SVC OF AMERICA Wildwood Pond 400 ft 15 ft 4.8 acres	K115-1164 47.4003690 deg 25 acre-ft	WA01164 122.492826 deg 29 acre-ft	1952 T22 NR02 ES13 0 cfs	3 15 0.00 sq mi
Yellow Lake Outlet Dike North Fork Issaquah Creek RE C	SWAN LAKE ESTATES ASSOC Yellow Lake 250 ft 14 ft 0.1 acres	K18-559 47.5682810 deg 1 acre-ft	WA00559 122.009515 deg 220 acre-ft	1986 T24 NR06 ES14 85 cfs	1C 8 4.90 sq mi
Youngs Lake Cascades Dam Tr-Cedar River RE S	CITY OF SEATTLE Youngs Lake 1425 ft 16 ft 690.0 acres	K19-209 47.4195690 deg 8870 acre-ft	WA00209 122.10876 deg 12320 acre-ft	1950 T22 NR05 ES01 0 cfs	2 9 3.94 sq mi
Youngs Lake New Inlet Dam Tr-Cedar River RE S	CITY OF SEATTLE Youngs Lake 400 ft 25 ft 690.0 acres	K19-415 47.4209210 deg 14768 acre-ft	WA00415 122.102904 deg 16838 acre-ft	1926 T22 NR05 ES01 0 cfs	1C 9 3.94 sq mi
Youngs Lake Outlet Dam Little Soos Creek RE S	CITY OF SEATTLE Youngs Lake 1450 ft 30 ft 690.0 acres	K19-254 47.4028430 deg 14768 acre-ft	WA00254 122.124665 deg 18908 acre-ft	1921 T22 NR05 ES11 30 cfs	1A 9 3.94 sq mi

NAME OF DAM		NAME OF OWNER			STATE ID	NATIONAL ID	YR COMPLETED	HAZARD CLASS
RIVER OR STREAM		IMPOUNDMENT NAME			LATITUDE	LONGITUDE	SEC TWN RNGE	WRIA
DAM TYPES	RESERVOIR PURPOSES	CREST LEN	DAM HT	SURFACE AREA	STORAGE	MAX STORAGE	MAX DISCHARGE	DRAINAGE AREA

Dam Inventory for Kitsap County

Counties: 39/39, Dams: 1115/1125

Battlepoint Park Reservoir Dam Tr-Port Orchard RE	R	Bainbridge Island Park & Rec Dist Main O Battlepoint Park Reservoir	637 ft	13 ft	4.6 acres	KP15-1346 47.6667700 deg 16 acre-ft	WA01346 122.578201 deg 24 acre-ft	1977 T25 NR02 ES08 23 cfs	3 15 0.00 sq mi
Bremerton National Airport Detention Dam Offstream RE	C	Bremerton Port Unnamed	130 ft	47 ft	0.0 acres	KP15-1732 47.4825850 deg 0 acre-ft	WA01732 122.775774 deg 41 acre-ft	1995 T23 NR01 WS14 277 cfs	3 15 0.67 sq mi
Bremerton Reservoir No. 4 Tr-Puget Sound RE	S	CITY OF BREMERTON Reservoir No 4	900 ft	9 ft	1.2 acres	KP15-1207 47.5495440 deg 34 acre-ft	WA01207 122.676752 deg 34 acre-ft	1917 T24 NR01 ES21 0 cfs	1C 15 10.00 sq mi
C & H Johnson Dam No. 3 Tr-Fletcher Bay RE	I, R	Elizabeth R Dequine Unnamed	300 ft	24 ft	10.0 acres	KP15-1134 47.6324010 deg 10 acre-ft	WA01134 122.55925 deg 14 acre-ft	1971 T25 NR02 ES28 0 cfs	3 15 0.05 sq mi
Casad Dam Union River VA	S	BREMERTON CITY OF Union River Reservoir	400 ft	202 ft	40.0 acres	KP15-171 47.5372470 deg 4100 acre-ft	WA00171 122.779611 deg 4419 acre-ft	1956 T24 NR01 WS27 520 cfs	1A 15 2.71 sq mi
Cattail Lake Cattail Creek RE	R	US DOD US Navy Cattail Lake	231 ft	14 ft	13.0 acres	KP15-154 47.7692740 deg 52 acre-ft	WA00154 122.707932 deg 52 acre-ft	1954 T26 NR01 ES05 160 cfs	3 15 1.10 sq mi
David Lake Dam Tr-Yukon Harbor RE	I, R	Victor F Cains Lake David	130 ft	16 ft	2.2 acres	KP15-1146 47.5320840 deg 10 acre-ft	WA01146 122.552985 deg 14 acre-ft	1966 T24 NR02 ES33 0 cfs	3 15 0.00 sq mi
Devils Hole Devils Creek RE	R	US DOD US Navy Devils Hole	500 ft	13 ft	15.0 acres	KP15-155 47.7374320 deg 69 acre-ft	WA00155 122.732992 deg 69 acre-ft	1959 T26 NR01 ES19 80 cfs	3 15 32.20 sq mi
Erickson Reservoir Dam Tr-Manzanita Bay RE	I	Lakmin V Abeygoonesekera Unnamed	260 ft	13 ft	16.0 acres	KP15-1149 47.6806340 deg 16 acre-ft	WA01149 122.555574 deg 19 acre-ft	1965 T25 NR02 ES04 0 cfs	3 15 0.00 sq mi
Glud Pond Dam Steel Creek RE	R	KITSAP COUNTY Unnamed	300 ft	15 ft	9.0 acres	KP15-1163 47.6503280 deg 9 acre-ft	WA01163 122.632515 deg 14 acre-ft	1932 T25 NR01 ES23 0 cfs	3 15 0.00 sq mi
James Dam Tr-Puget Sound PG, RE	I, R	William R Neal Unnamed	250 ft	4 ft	10.0 acres	KP15-1148 47.5077510 deg 10 acre-ft	WA01148 122.521438 deg 11 acre-ft	1967 T23 NR02 ES02 0 cfs	3 15 0.00 sq mi
Jarstad Lake Dam Tr-Gorst Creek RE	S	CITY OF BREMERTON Jarstad Lake	55 ft	10 ft	3.6 acres	KP15-1206 47.5384980 deg 6 acre-ft	WA01206 122.709999 deg 10 acre-ft	1935 T24 NR01 ES29 0 cfs	3 15 0.00 sq mi
Kitsap Lake Dam Kitsap Creek OT	F, R	John & Aurea Mitchell Kitsap Lake	20 ft	5 ft	250.0 acres	KP15-551 47.5794560 deg 3684 acre-ft	WA00551 122.710833 deg 4684 acre-ft	1965 T24 NR01 ES08 200 cfs	3 15 2.73 sq mi
Koura Dam Tr-Murden Cove RE	I	Meadowmeer Golf Club Unnamed	320 ft	28 ft	9.0 acres	KP15-1336 47.6625770 deg 9 acre-ft	WA01336 122.543315 deg 10 acre-ft	1949 T25 NR02 ES16 0 cfs	2 15 0.08 sq mi

Lewis Dam Tr-Big Beef Creek RE	R	SCHISM INVESTORS LLC Unnamed 120 ft 15 ft 300.0 acres	KP15-189 47.5680270 deg 300 acre-ft	WA00189 122.8629 deg 330 acre-ft	1973 T24 NR01 WS18 0 cfs	3 15 14.00 sq mi
Ludvick Lake Dam Ludvick Lake Creek RE	R	Jonathan & Kristal Wilson Ludvick Lake 250 ft 17 ft 12.0 acres	KP15-704 47.5269720 deg 60 acre-ft	WA00704 122.986605 deg 100 acre-ft	1950 T24 NR02 WS31 17 cfs	3 15 0.23 sq mi
Mac's Pond Dam Tr-Puget Sound RE	O	ISLANDWOOD FNA Max Lake 220 ft 39 ft 1.3 acres	KP15-1705 47.6049950 deg 12 acre-ft	WA01705 122.52718 deg 20 acre-ft	1895 T24 NR02 ES03 65 cfs	2 15 0.15 sq mi
McCormick North Phase I East Pond Offstream - Anderson Creek RE	C	Kitsap County Public Works McCormick North Phase 1 East Pond 850 ft 30 ft 2.6 acres	KP15-1891 47.5123792 deg 8 acre-ft	WA01891 122.6830478 deg 27 acre-ft	2007 T23 NR01 ES04 123 cfs	1C 15 0.12 sq mi
McCormick Woods Division 1 - Dam No. 1 Anderson Creek RE	C	MCCORMICK LAND CO INC Unnamed 225 ft 17 ft 0.0 acres	KP15-1599 47.5046540 deg 0 acre-ft	WA01599 122.692449 deg 23 acre-ft	1986 T23 NR01 ES09 97 cfs	3 15 0.37 sq mi
Olympic View Landfill Detention Pond Tr-Union River RE	C, Q	Kitsap Cnty Sanitary Landfill Inc Unnamed 760 ft 13 ft 0.0 acres	KP15-1726 47.5025930 deg 0 acre-ft	WA01726 122.787365 deg 21 acre-ft	1992 T23 NR01 WS10 61 cfs	3 15 2.03 sq mi
Olympic View Landfill Leachate Lagoon No. 1 Offstream RE	O	Waste Management Olympic View Leachate Lagoon No. 1 920 ft 19 ft 1.0 acres	KP15-1780 47.4997520 deg 10 acre-ft	WA01780 122.789637 deg 13 acre-ft	1997 T23 NR01 WS10 3 cfs	2 15 0.00 sq mi
Tahuya River Dam Tahuya River RE	R	Tahuyeh Lake Community Club Tahuya Lake 78 ft 22 ft 150.0 acres	KP15-188 47.5586960 deg 1650 acre-ft	WA00188 122.835784 deg 2600 acre-ft	1961 T24 NR01 WS20 994 cfs	1B 15 5.69 sq mi
West Hills Stormwater Pond Dam Charleston Creek-Offstream RE	C	CITY OF BREMERTON Reservoir No 3 330 ft 40 ft 1.2 acres	KP15-241 47.5490370 deg 21 acre-ft	WA00241 122.686473 deg 21 acre-ft	1900 T24 NR01 ES28 0 cfs	2 15 0.50 sq mi
William Symington Dam Big Beef Creek RE	R	SYMINGTON DAVID D TRUST Lake William Symington 315 ft 39 ft 78.0 acres	KP15-190 47.5986990 deg 670 acre-ft	WA00190 122.825471 deg 1240 acre-ft	1965 T24 NR01 WS05 2400 cfs	1C 15 6.64 sq mi

NAME OF DAM		NAME OF OWNER			STATE ID	NATIONAL ID	YR COMPLETED	HAZARD CLASS
RIVER OR STREAM		IMPOUNDMENT NAME			LATITUDE	LONGITUDE	SEC TWN RNGE	WRIA
DAM TYPES	RESERVOIR PURPOSES	CREST LEN	DAM HT	SURFACE AREA	STORAGE	MAX STORAGE	MAX DISCHARGE	DRAINAGE AREA

Dam Inventory for Kittitas County

Counties: 39/39, Dams: 1115/1125

Brown Boys Effluent Pond Offstream - Yakima River RE	Q	BROWN BOY FEED INC Brown Boys Effluent Pond 800 ft	10 ft	2.0 acres	KT39-1836 46.9896249 deg 31 acre-ft	WA01836 120.2830852 deg 41 acre-ft	2000 T17 NR20 ES01 2 cfs	3 39 0.01 sq mi
Childress-Winegar Dam Tr-Morrison Creek RE	I, R	David & Roberta Israel Unnamed 200 ft	9 ft	5.0 acres	KT39-1011 47.1214540 deg 5 acre-ft	WA01011 120.797541 deg 11 acre-ft	1964 T19 NR16 ES23 0 cfs	3 39 0.00 sq mi
Cle Elum Dam Cle Elum River RE	C, I, R	US DOI BR Pacific NW Region Cle Elum Lake 750 ft	165 ft	4,812.0 acres	KT39-274 47.2465080 deg 710000 acre-ft	WA00274 121.073464 deg 710000 acre-ft	1933 T20 NR14 ES10 40000 cfs	1A 39 206.00 sq mi
Easton Diversion Dam Yakima River CN, PG	I, R	US DOI BR Pacific NW Region Lake Easton 248 ft	66 ft	275.0 acres	KT39-276 47.2416750 deg 4000 acre-ft	WA00276 121.188092 deg 5000 acre-ft	1929 T20 NR13 ES11 13000 cfs	1B 39 185.00 sq mi
Kachess Dam Kachess River RE	C, I, R	US DOI BR Pacific NW Region Kachess Lake 1400 ft	115 ft	4,600.0 acres	KT39-260 47.2648370 deg 239000 acre-ft	WA00260 121.206202 deg 245000 acre-ft	1912 T21 NR13 ES34 5516 cfs	1A 39 63.60 sq mi
Keechelus Dam Yakima River RE	C, I, R	US DOI BR Pacific NW Region Keechelus Lake 6550 ft	128 ft	3,160.0 acres	KT39-265 47.3231680 deg 158000 acre-ft	WA00265 121.339538 deg 171000 acre-ft	1917 T21 NR11 ES12 11800 cfs	1A 39 54.70 sq mi
Knudson Dam Tr-Yakima River RE	R	WA DFW Unnamed 12 ft	10 ft	7.0 acres	KT39-1015 47.0970210 deg 7 acre-ft	WA01015 120.768061 deg 11 acre-ft	1966 T19 NR17 ES31 0 cfs	3 39 0.00 sq mi
Lower Sunlight Lake Dam Yakima River RE	I	Sunlight Waters Country Club Lower Sunlight Lake 360 ft	12 ft	2.8 acres	KT39-1805 47.1257940 deg 8 acre-ft	WA01805 120.772308 deg 12 acre-ft	1967 T19 NR16 ES24 3 cfs	3 39 4.39 sq mi
Milk Pond Dam Tr-Milk Creek RE	R	USA (SNF) SNOQUALMIE NATIONAL FOREST Milk Pond 140 ft	18 ft	9.4 acres	KT38-392 46.9859250 deg 66 acre-ft	WA00392 121.062003 deg 93 acre-ft	1983 T17 NR14 ES02 133 cfs	3 38 2.53 sq mi
Porky Pig Farm Dam Tr-Yakima River-Offstream RE	Q	Larry M Howard Unnamed 1340 ft	16 ft	25.0 acres	KT39-1618 47.1010940 deg 25 acre-ft	WA01618 120.712577 deg 30 acre-ft	1970 T19 NR17 ES33 300 cfs	3 39 0.01 sq mi
Quilomene Creek Dam Quilomene Creek RE	I, R	WA DFW REAL ESTATE DIVISION Unnamed 478 ft	19 ft	7.0 acres	KT40-1030 47.1108120 deg 7 acre-ft	WA01030 120.06623 deg 10 acre-ft	1964 T19 NR22 ES27 0 cfs	3 40 0.00 sq mi
Reecer Creek Ranch Dam Currier Creek RE	I, P	Dick E Van De Graaf Unnamed 860 ft	6 ft	25.0 acres	KT39-1617 47.0766740 deg 25 acre-ft	WA01617 120.559065 deg 40 acre-ft	1977 T18 NR18 ES02 90 cfs	3 39 0.00 sq mi
Reimer Pond Dam Tr-Yakima River-Offstream RE	I	James Etux P Roan Reimer Pond 1000 ft	19 ft	3.7 acres	KT39-1083 47.1269950 deg 15 acre-ft	WA01083 120.610697 deg 22 acre-ft	1951 T19 NR18 ES20 55 cfs	3 39 0.01 sq mi
Roslyn Wastewater Lagoon No. 1 Crystal Creek-Offstream RE	Q	ROSLYN CITY Roslyn Wastewater Lagoon No. 1 2000 ft	10 ft	5.3 acres	KT39-1652 47.2050010 deg 50 acre-ft	WA01652 120.962921 deg 59 acre-ft	1973 T20 NR15 ES21 1 cfs	2 39 0.01 sq mi

Roslyn Wastewater Lagoon No. 2 Crystal Creek-Offstream RE Q	ROSLYN CITY Roslyn Wastewater Lagoon No.2 2000 ft 10 ft 5.3 acres	KT39-1653 47.2064900 deg 50 acre-ft	WA01653 120.964914 deg 58 acre-ft	1973 T20 NR15 ES21 1 cfs	2 39 0.01 sq mi
Roslyn Wastewater Lagoon No. 3 Crystal Creek-Offstream RE Q	ROSLYN CITY Roslyn Wastewater Lagoon No.3 1000 ft 15 ft 5.5 acres	KT39-1654 47.2078410 deg 33 acre-ft	WA01654 120.966368 deg 44 acre-ft	1989 T20 NR15 ES21 1 cfs	2 39 0.01 sq mi
Roza Diversion Dam Yakima River CN, PG H, I	US DOI BR Pacific NW Region Unnamed 486 ft 67 ft 100.0 acres	KT39-275 46.7465150 deg 100 acre-ft	WA00275 120.466176 deg 100 acre-ft	1939 T15 NR19 ES32 50000 cfs	3 39 1,650.00 sq mi
Snoqualmie Pass PUD - Sewage Lagoon No 1 Tr-Lake Keechelus-Offstream RE Q	WENATCHEE NATIONAL FOREST Pond No. 1 1110 ft 23 ft 8.4 acres	KT39-472 47.3860770 deg 22 acre-ft	WA00472 121.391207 deg 54 acre-ft	1982 T22 NR11 ES22 6 cfs	3 39 0.01 sq mi
Tjossem Pond Wilson Creek-Offstream RE R	Morris P Sorensen Tjossem Pond 154 ft 12 ft 7.8 acres	KT39-1228 46.9604380 deg 15 acre-ft	WA01228 120.524917 deg 25 acre-ft	1890 T17 NR18 ES13 0 cfs	3 39 0.01 sq mi
Upper Sunlight Lake Dam Yakima River RE I, R	Sunlight Waters Country Club Upper Sunlight Lake 325 ft 25 ft 4.9 acres	KT39-666 47.1260030 deg 30 acre-ft	WA00666 120.775092 deg 42 acre-ft	1967 T19 NR16 ES24 3 cfs	1C 39 7.80 sq mi

NAME OF DAM		NAME OF OWNER			STATE ID	NATIONAL ID	YR COMPLETED	HAZARD CLASS
RIVER OR STREAM		IMPOUNDMENT NAME			LATITUDE	LONGITUDE	SEC TWN RNGE	WRIA
DAM TYPES	RESERVOIR PURPOSES	CREST LEN	DAM HT	SURFACE AREA	STORAGE	MAX STORAGE	MAX DISCHARGE	DRAINAGE AREA

Dam Inventory for Klickitat County

Counties: 39/39, Dams: 1115/1125

Goldendale Wastewater Pond 1A Tr-Klickitat-Offstream RE	Q	Goldendale City Hall Goldendale Wastewater Pond 1a	2610 ft	17 ft	13.0 acres	KL30-451 45.8049820 deg 89 acre-ft	WA00451 120.852859 deg 115 acre-ft	1983 T04 NR16 ES30 20 cfs	3 30 0.22 sq mi
Goldendale Wastewater Pond 1B Tr-Klickitat-Offstream RE	Q	Goldendale City Hall Goldendale Wastewater Pond 1b	3220 ft	19 ft	12.0 acres	KL30-452 45.8074790 deg 87 acre-ft	WA00452 120.851291 deg 114 acre-ft	1983 T04 NR16 ES30 20 cfs	3 30 0.22 sq mi
Goldendale Wastewater Pond 2 Tr-Klickitat-Offstream RE	Q	Goldendale City Hall Goldendale Wastewater Pond 1b	1500 ft	19 ft	12.0 acres	KL30-453 45.8078770 deg 89 acre-ft	WA00453 120.846647 deg 116 acre-ft	1983 T04 NR16 ES30 20 cfs	3 30 0.22 sq mi
Goose Springs Dam Spring Creek RE	H, I, R	Lane W Smith Unnamed	60 ft	15 ft	8.0 acres	KL29-1437 45.8131750 deg 8 acre-ft	WA01437 121.494519 deg 10 acre-ft	1983 T04 NR10 ES24 0 cfs	3 29 0.05 sq mi
Graves Dam Tr-Major Creek RE	R	GRAVES LIVING TRUST Unnamed	260 ft	20 ft	10.0 acres	KL29-1000 45.7834170 deg 10 acre-ft	WA01000 121.346735 deg 13 acre-ft	1965 T04 NR12 ES31 75 cfs	3 29 0.00 sq mi
John Day Dam Columbia River PG	C, H, N, R	USARMY COE Portland Lake Umatilla	5900 ft	230 ft	52,000.0 acres	KL31-456 45.7174800 deg 530000 acre-ft	WA00456 120.69503 deg 2530000 acre-ft	1968 T05 NR26 ES12 2250000 cfs	1A 31 235,000.00 sq mi
Johnson Creek Reservoir Dam Johnson Creek RE	I, P	5M LLC Johnson Creek Reservoir	375 ft	18 ft	13.0 acres	KL30-446 45.7667070 deg 100 acre-ft	WA00446 121.160556 deg 150 acre-ft	1982 T03 NR13 ES10 600 cfs	2 30 1.80 sq mi
Kelly Dam Spring Creek RE	P, R	Michelle Metteret Unnamed	125 ft	18 ft	6.0 acres	KL29-1578 45.8045980 deg 6 acre-ft	WA01578 121.497978 deg 10 acre-ft	1964 T04 NR10 ES25 150 cfs	3 29 2.90 sq mi
Martin Marietta Sludge Pond Offstream RE	Q	NSC SMELTER LLC Martin Marietta Sludge Pond	1490 ft	28 ft	10.0 acres	KL30-441 45.7263090 deg 90 acre-ft	WA00441 120.714332 deg 95 acre-ft	1981 T03 NR17 ES20 5 cfs	3 30 0.02 sq mi
Mill Pond Dam Sullivan Creek PG	H, R	SFG HCK TIMBER PARTNERSHIP LP Unnamed	130 ft	64 ft		KL30-11 46.0152050 deg 1200 acre-ft	WA00011 121.219608 deg 1430 acre-ft	1923 T39 NR43 ES25 8000 cfs	1B 30 125.00 sq mi
Mill Pond Dam Outlet Creek RE	R, S	SFG HCK TIMBER PARTNERSHIP LP Unnamed	220 ft	18 ft	100.0 acres	KL30-87 46.0148440 deg 100 acre-ft	WA00087 121.21952 deg 130 acre-ft	1951 T06 NR13 ES18 500 cfs	3 30 124.00 sq mi
Mount Adams Orchards Dam No. 1 Tr-Gilmer Creek ER, RE	I	MT ADAMS ORCHARDS CORP Unnamed	357 ft	18 ft	7.0 acres	KL29-1388 45.8759130 deg 7 acre-ft	WA01388 121.470035 deg 13 acre-ft	1981 T05 NR11 ES31 63 cfs	3 29 0.00 sq mi
San Refugio Ranch Dam Cozy Nook Creek-Offstream RE	I	COZY NOOK RANCH LLC Unnamed	1650 ft	16 ft	107.0 acres	KL30-376 45.8887820 deg 107 acre-ft	WA00376 120.771854 deg 126 acre-ft	1977 T05 NR16 ES26 35 cfs	3 30 0.10 sq mi
Schilling Dam Tr-Mill Creek RE	C, I, R	James Pence Unnamed	433 ft	17 ft	10.0 acres	KL30-1005 45.8740090 deg 10 acre-ft	WA01005 120.969533 deg 12 acre-ft	1966 T05 NR15 ES31 197 cfs	3 30 0.00 sq mi

The Dalles Dam Columbia River CN, PG	H, I, N, R	USARMY COE Portland Lake Celilo 8735 ft	200 ft	723.0 acres	KL30-455 45.6146000 deg 277000 acre-ft	WA00455 121.1353 deg 330000 acre-ft	1957 T02 NR13 ES36 2290000 cfs	1A 30 237,000.00 sq mi
Van Aelst Dam Tr-Little Klickitat River RE	I	Edward Vanaelst Unnamed 345 ft	20 ft	12.0 acres	KL30-1004 45.8682210 deg 12 acre-ft	WA01004 120.782634 deg 15 acre-ft	1966 T05 NR16 ES34 130 cfs	3 30 0.57 sq mi

NAME OF DAM		NAME OF OWNER			STATE ID	NATIONAL ID	YR COMPLETED	HAZARD CLASS
RIVER OR STREAM		IMPOUNDMENT NAME			LATITUDE	LONGITUDE	SEC TWN RNGE	WRIA
DAM TYPES	RESERVOIR PURPOSES	CREST LEN	DAM HT	SURFACE AREA	STORAGE	MAX STORAGE	MAX DISCHARGE	DRAINAGE AREA

Dam Inventory for Lewis County

Counties: 39/39, Dams: 1115/1125

Barrier Dam Cowlitz River PG, RE	F	MOUNTAIN VIEW DEV CO INC Unnamed	800 ft	31 ft	15.0 acres	LE26-555 46.5098290 deg 15 acre-ft	WA00555 122.631224 deg 50 acre-ft	1967 T12 NR01 ES24 75000 cfs	3 26 1,470.00 sq mi
Borst Lake Dam Tr-Skookumchuck River RE	R	CITY OF CENTRALIA Borst Lake	200 ft	15 ft	5.0 acres	LE23-1194 46.7217930 deg 20 acre-ft	WA01194 122.978015 deg 20 acre-ft	1950 T14 NR02 WS06 0 cfs	3 23 0.00 sq mi
Carlisle Lake Dam Tr-South Fork Newaukum River RE	F, R	SW Washington Development Assoc. Carlisle Lake	650 ft	19 ft	29.0 acres	LE23-222 46.5778600 deg 150 acre-ft	WA00222 122.727313 deg 300 acre-ft	1920 T13 NR01 ES30 0 cfs	2 23 4.15 sq mi
Centralia Coal Mine Dam No. 19 Tr-Packwood Creek RE	T	TransAlta Centralia Mining LLC PEO Pond No. 19	3000 ft	13 ft	11.0 acres	LE23-587 46.7264910 deg 105 acre-ft	WA00587 122.799013 deg 130 acre-ft	1977 T14 NR01 WS03 38 cfs	2 23 0.34 sq mi
Centralia Coal Mine Dam No. 19A Tr-Packwood Creek RE	T	TransAlta Centralia Mining LLC PEO Pond No. 19A	4200 ft	13 ft	10.0 acres	LE23-588 46.7281580 deg 105 acre-ft	WA00588 122.796235 deg 130 acre-ft	1977 T14 NR01 WS03 54 cfs	2 23 0.34 sq mi
Centralia Coal Mine Dam No. 20 Tr-Hanaford Creek RE	T	TransAlta Centralia Mining LLC PEO Pond No. 20	3600 ft	4 ft	50.0 acres	LE23-1537 46.7546050 deg 15 acre-ft	WA01537 122.865266 deg 20 acre-ft	1973 T15 NR02 WS24 348 cfs	2 23 0.10 sq mi
Centralia Coal Mine Dam No. 20A Tr-North Fork Hanaford Creek RE	T	TransAlta Centralia Mining LLC PEO Pond No. 20A	2000 ft	11 ft	4.0 acres	LE23-1660 46.7582222 deg 29 acre-ft	WA01660 122.8785 deg 35 acre-ft	1955 T15 NR02 WS24 55 cfs	3 23 0.57 sq mi
Centralia Coal Mine Dam No. 22 Tr-Hanaford Creek RE	T	TransAlta Centralia Mining LLC PEO Pond No. 22	1085 ft	10 ft	3.5 acres	LE23-511 46.7631570 deg 18 acre-ft	WA00511 122.867906 deg 20 acre-ft	1973 T15 NR02 WS25 26 cfs	2 23 0.07 sq mi
Centralia Coal Mine Dam No. 22 Sump Tr-Hanaford Creek RE	T	TransAlta Centralia Mining LLC PEO Pond No.22 Sump	50 ft	9 ft	3.0 acres	LE23-1662 46.7631570 deg 10 acre-ft	WA01662 122.867906 deg 18 acre-ft	1973 T15 NR01 WS30 150 cfs	3 23 0.07 sq mi
Centralia Coal Mine Dam No. 36 Hanaford Creek-Offstream RE	T	TransAlta Centralia Mining LLC PEO Pond No. 36	3300 ft	13 ft	32.0 acres	LE23-572 46.7559980 deg 57 acre-ft	WA00572 122.835372 deg 130 acre-ft	1989 T15 NR01 WS29 120 cfs	3 23 0.10 sq mi
Centralia Coal Mine Dam No. 36A Hanaford Creek-Offstream RE	T	TransAlta Centralia Mining LLC PEO Pond No. 36A	2150 ft	14 ft	18.0 acres	LE23-573 46.7549370 deg 56 acre-ft	WA00573 122.82982 deg 90 acre-ft	1989 T15 NR01 WS29 120 cfs	3 23 0.10 sq mi
Centralia Coal Mine Dam No. 38 Big Hanaford Creek - Offstream RE	O	TransAlta Centralia Mining LLC PEO Dam No. 38	7440 ft	10 ft	69.0 acres	LE23-674 46.7520930 deg 277 acre-ft	WA00674 122.796732 deg 629 acre-ft	2000 T15 NR01 WS27 0 cfs	3 23 0.00 sq mi
Centralia Coal Mine Dam No. 38A Big Hanaford Creek - Offstream RE	Q	TransAlta Centralia Mining LLC PEO Dam No. 38A	0 ft	10 ft	69.0 acres	LE23-675 46.7504610 deg 50 acre-ft	WA00675 122.791755 deg 91 acre-ft	2000 T15 NR01 WS27 0 cfs	3 23 0.00 sq mi
Centralia Coal Mine Dam No. 38B Big Hanaford Creek - Offstream RE	Q	TransAlta Centralia Mining LLC PEO Dam No. 38B	500 ft	10 ft	69.0 acres	LE23-1830 46.7490000 deg 16 acre-ft	WA01830 122.788713 deg 30 acre-ft	2000 T15 NR01 WS27 0 cfs	3 23 0.00 sq mi

Centralia Coal Mine Dam No. 38C Big Hanaford Creek - Offstream RE Q	TransAlta Centralia Mining LLC PEO Dam No. 38C 1000 ft 10 ft 69.0 acres	LE23-676 46.7471420 deg 118 acre-ft	WA00676 122.785238 deg 187 acre-ft	2000 T15 NR01 WS34 0 cfs	3 23 0.00 sq mi
Centralia Coal Mine Dam No. 3A Tr-Hanaford Creek RE T	TransAlta Centralia Mining LLC PEO Pond No. 3A 560 ft 18 ft 30.0 acres	LE23-289 46.7464910 deg 60 acre-ft	WA00289 122.844571 deg 79 acre-ft	1970 T15 NR01 WS32 98 cfs	3 23 0.31 sq mi
Centralia Coal Mine Dam No. 3B Tr-Hanaford Creek RE T	TransAlta Centralia Mining LLC PEO Pond No. 3B 1700 ft 140 ft 115.0 acres	LE23-434 46.7414910 deg 5500 acre-ft	WA00434 122.83457 deg 7750 acre-ft	1980 T15 NR01 WS32 99 cfs	2 23 0.50 sq mi
Centralia Coal Mine Dam No. 3C - East Tr-Packwood Creek-Offstream RE T	TransAlta Centralia Mining LLC PEO Pond No. 3C - East 3200 ft 45 ft 72.0 acres	LE23-530 46.7413140 deg 2000 acre-ft	WA00530 122.833709 deg 5000 acre-ft	1987 T15 NR01 WS32 150 cfs	2 23 0.75 sq mi
Centralia Coal Mine Dam No. 3C - North South Hanaford Creek-Offstream RE T	TransAlta Centralia Mining LLC PEO Pond No. 3C - North 800 ft 170 ft 72.0 acres	LE23-528 46.7428580 deg 1000 acre-ft	WA00528 122.840014 deg 2000 acre-ft	1987 T15 NR01 WS32 150 cfs	2 23 0.75 sq mi
Centralia Coal Mine Dam No. 3C - South Tr-Packwood Creek-Offstream RE T	TransAlta Centralia Mining LLC PEO Pond No. 3C - South 1300 ft 95 ft 72.0 acres	LE23-529 46.7367340 deg 6000 acre-ft	WA00529 122.834728 deg 9600 acre-ft	1987 T15 NR01 WS32 150 cfs	2 23 0.75 sq mi
Centralia Coal Mine Dam No. 3D Tr-Packwood Creek RE T	TransAlta Centralia Mining LLC PEO Pond No. 3D 4000 ft 285 ft 200.0 acres	LE23-580 46.7248240 deg 7500 acre-ft	WA00580 122.826236 deg 15000 acre-ft	1988 T14 NR01 WS05 0 cfs	3 23 0.50 sq mi
Centralia Coal Mine Dam No. 44 Tr-Packwood Creek RE T	TransAlta Centralia Mining LLC PEO Pond No. 44 106 ft 19 ft 28.0 acres	LE23-584 46.7418090 deg 180 acre-ft	WA00584 122.821955 deg 325 acre-ft	1975 T15 NR01 WS33 115 cfs	2 23 1.58 sq mi
Centralia Coal Mine Dam No. 45 Tr-Hanaford Creek RE T	ALCO PEO Pond No. 45 400 ft 10 ft 15.0 acres	LE23-1538 46.7187900 deg 18 acre-ft	WA01538 122.793511 deg 25 acre-ft	1978 T14 NR01 WS10 182 cfs	2 23 3.00 sq mi
Centralia Coal Mine Dam No. 5 Tr-Packwood Creek RE T	TransAlta Centralia Mining LLC PEO Pond No. 5 2370 ft 14 ft 44.0 acres	LE23-292 46.7516000 deg 95 acre-ft	WA00292 122.829237 deg 176 acre-ft	1971 T15 NR01 WS29 356 cfs	3 23 0.07 sq mi
Centralia Coal Mine Dam No. 5A Tr-Hanaford Creek RE T	TransAlta Centralia Mining LLC PEO Pond No. 5A 400 ft 6 ft 12.0 acres	LE23-1534 46.7398240 deg 8 acre-ft	WA01534 122.821236 deg 10 acre-ft	1971 T15 NR01 WS32 157 cfs	2 23 0.02 sq mi
Centralia Coal Mine Dam No. 5B Tr-Hanaford Creek RE T	TransAlta Centralia Mining LLC PEO Pond No. 5B 240 ft 13 ft 5.4 acres	LE23-1535 46.7398240 deg 26 acre-ft	WA01535 122.822903 deg 26 acre-ft	1982 T15 NR01 WS32 53 cfs	2 23 0.02 sq mi
Centralia Coal Mine Dam No. 5C Tr-Packwood Creek RE T	TransAlta Centralia Mining LLC PEO Pond No. 5C 550 ft 20 ft 12.0 acres	LE23-288 46.7464910 deg 52 acre-ft	WA00288 122.831237 deg 90 acre-ft	1970 T15 NR01 WS32 90 cfs	3 23 0.10 sq mi
Centralia Coal Mine Dam No. 5D Tr-Hanaford Creek RE T	TransAlta Centralia Mining LLC PEO Pond No. 5D 400 ft 8 ft 13.0 acres	LE23-1536 46.7398240 deg 15 acre-ft	WA01536 122.821236 deg 21 acre-ft	1983 T15 NR01 WS32 83 cfs	2 23 0.02 sq mi
Centralia Coal Mine Dam No. 6 Tr-Hanaford Creek RE T	TransAlta Centralia Mining LLC PEO Pond No. 6 1540 ft 8 ft 7.5 acres	LE23-1234 46.7548240 deg 13 acre-ft	WA01234 122.844571 deg 18 acre-ft	1971 T15 NR01 WS29 498 cfs	3 23 0.02 sq mi
Centralia Coal Mine Dam No. 6A Tr-Hanaford Creek RE T	TransAlta Centralia Mining LLC PEO Pond No. 6A 718 ft 13 ft 7.8 acres	LE23-1235 46.7531570 deg 21 acre-ft	WA01235 122.844571 deg 28 acre-ft	1970 T15 NR01 WS29 58 cfs	3 23 0.02 sq mi

Centralia Coal Mine Dam No. 6B Tr-Hanaford Creek RE T	TransAlta Centralia Mining LLC PEO Pond No. 6B 160 ft 13 ft 15.0 acres	LE23-290 46.7486110 deg 62 acre-ft	WA00290 122.844741 deg 74 acre-ft	1970 T15 NR01 WS32 69 cfs	3 23 0.02 sq mi
Centralia Coal Mine Dam No. 8 Tr-South Hanaford Creek RE T	ALCO PEO Pond No. 8 620 ft 18 ft 13.0 acres	LE23-294 46.7069890 deg 62 acre-ft	WA00294 122.808624 deg 89 acre-ft	1972 T14 NR01 WS09 129 cfs	3 23 0.02 sq mi
Centralia Coal Mine Dam No. 8A Tr-South Hanaford Creek RE T	TRANSALTA CENTRALIA MINING LLC PEO Pond No. 8A 470 ft 13 ft 13.0 acres	LE23-293 46.7055210 deg 36 acre-ft	WA00293 122.812181 deg 57 acre-ft	1972 T14 NR01 WS16 280 cfs	3 23 0.02 sq mi
Centralia Coal Mine Pit No. 7 West Sump Tr-Packwood Creek RE T	TransAlta Centralia Mining LLC PEO Pit No. 7 West Sump 100 ft 9 ft 3.0 acres	LE23-1661 46.7198250 deg 10 acre-ft	WA01661 122.816235 deg 15 acre-ft	1974 T14 NR01 WS04 0 cfs	3 23 0.07 sq mi
Centralia Coal Mine Pond 46 Dam Tr - Mitchell Creek RE C, Q	ALCO Pond 46 295 ft 10 ft 4.8 acres	LE23-681 46.6959230 deg 10 acre-ft	WA00681 122.759006 deg 16 acre-ft	2004 T14 NR01 WS13 300 cfs	2 23 0.58 sq mi
Centralia Coal Mine Pond 46A Dam Unnamed Tr - Mitchell Creek RE C, Q	ALCO Pond 46A 100 ft 15 ft 3.1 acres	LE23-687 46.6977110 deg 48 acre-ft	WA00687 122.763215 deg 68 acre-ft	2004 T14 NR01 WS14 621 cfs	2 23 0.59 sq mi
Cowlitz Falls Dam Cowlitz River CN, PG H	Lewis Cnty PUD No 1 Unnamed 800 ft 140 ft 10,000.0 acres	LE26-581 46.4634400 deg 10000 acre-ft	WA00581 122.11065 deg 15000 acre-ft	1993 T11 NR06 ES06 360000 cfs	1C 26 1,000.00 sq mi
Eagle Creek Dam Eagle Creek PG, RE R	WA DNR Unnamed 315 ft 18 ft 12.0 acres	LE23-1282 46.7322350 deg 12 acre-ft	WA01282 123.074449 deg 20 acre-ft	1950 T14 NR03 WS04 0 cfs	3 23 0.00 sq mi
KOA Dam No. 1 Tr-Mill Creek RE R	MHC LTRA, INC Unnamed 330 ft 18 ft 50.0 acres	LE26-110 46.5493210 deg 50 acre-ft	WA00110 122.584882 deg 67 acre-ft	1965 T12 NR02 ES05 162 cfs	3 26 0.86 sq mi
Koppert Pond Lacamas Creek-Offstream RE R	Warren Freece Unnamed 3820 ft 11 ft 60.0 acres	LE26-500 46.4832510 deg 60 acre-ft	WA00500 122.857067 deg 92 acre-ft	1984 T12 NR01 WS31 5 cfs	2 26 0.03 sq mi
Long-Bell Mill Pond Dam Winston Creek RE O, P	Ralph W Eidsmoe Long-Bell Mill Pond 2000 ft 18 ft 14.0 acres	LE26-108 46.4744410 deg 55 acre-ft	WA00108 122.481311 deg 65 acre-ft	1943 T11 NR03 ES06 0 cfs	3 26 7.50 sq mi
Mayfield Dam Cowlitz River PG, VA H, R	MOUNTAIN VIEW DEV CO INC Mayfield Lake 850 ft 250 ft 2,250.0 acres	LE26-152 46.5034400 deg 133718 acre-ft	WA00152 122.58789 deg 178000 acre-ft	1963 T12 NR02 ES29 404000 cfs	1A 26 1,400.00 sq mi
Mossyrock Dam Cowlitz River VA C, H, R	MOUNTAIN VIEW DEV CO INC Riffe Lake 1648 ft 606 ft 11,830.0 acres	LE26-151 46.5353900 deg 1326300 acre-ft	WA00151 122.42622 deg 1790000 acre-ft	1968 T12 NR03 ES10 280000 cfs	1A 26 1,042.00 sq mi
Packwood Dam Lake Creek ER, PG H, R	WA Public Power Supply Sys Packwood Lake 85 ft 15 ft 453.0 acres	LE26-150 46.5948350 deg 1700 acre-ft	WA00150 121.567863 deg 4200 acre-ft	1964 T13 NR10 ES21 7800 cfs	2 26 20.00 sq mi
Powell Dam Blue Creek RE I	W Wood Unnamed 374 ft 11 ft 63.0 acres	LE26-109 46.5076070 deg 63 acre-ft	WA00109 122.708084 deg 82 acre-ft	1963 T12 NR01 ES20 0 cfs	3 26 3.16 sq mi
Reilly Dam Tr-South Fork Garrard Creek RE R	Robert J & Linda Capps Unnamed 1200 ft 12 ft 10.0 acres	LE23-1048 46.7732610 deg 10 acre-ft	WA01048 123.308846 deg 16 acre-ft	1965 T15 NR05 WS21 0 cfs	3 23 0.11 sq mi

Silverado Waterski Pond Tr-Chehalis River RE R	LAKE SILVERADO ASSOCIATIES LTD Unnamed 4000 ft 5 ft 115.0 acres	LE23-1724 46.6356320 deg 115 acre-ft	WA01724 123.050361 deg 170 acre-ft	1992 T13 NR03 WS03 29 cfs	3 23 4.00 sq mi
Surge Pond Dam Hanaford Creek RE S	PACIFIC CORP Surge Pond 4000 ft 13 ft 33.0 acres	LE23-134 46.7552800 deg 20 acre-ft	WA00134 122.857224 deg 174 acre-ft	1971 T15 NR01 WS30 41 cfs	2 23 15.00 sq mi
Swofford Valley Rearing Pond Dam Sulphur Creek RE F	MOUNTAIN VIEW DEV CO INC Swofford Pond 945 ft 28 ft 271.0 acres	LE26-136 46.5031640 deg 2173 acre-ft	WA00136 122.392884 deg 2173 acre-ft	1968 T12 NR03 ES26 609 cfs	3 26 1.54 sq mi
Toledo Primary Sewage Lagoon No. 1A Tr-Cowlitz River-Offstream RE Q	TOLEDO CITY Toledo Primary Sewage Lagoon No. 1A 1260 ft 7 ft 2.0 acres	LE26-1498 46.4337240 deg 10 acre-ft	WA01498 122.853464 deg 18 acre-ft	1988 T11 NR02 WS18 0 cfs	3 26 0.01 sq mi
Toledo Primary Sewage Lagoon No. 1B Tr-Cowlitz River-Offstream RE Q	TOLEDO CITY Toledo Primary Sewage Lagoon No. 1B 1232 ft 7 ft 2.0 acres	LE26-1499 46.4324520 deg 10 acre-ft	WA01499 122.852784 deg 18 acre-ft	1988 T11 NR02 WS18 0 cfs	3 26 0.01 sq mi
Toledo Secondary Sewage Lagoon No. 2 Tr-Cowlitz River-Offstream RE Q	TOLEDO CITY Unnamed 1452 ft 6 ft 12.0 acres	LE26-1500 46.4324130 deg 12 acre-ft	WA01500 122.851191 deg 18 acre-ft	1988 T11 NR02 WS18 0 cfs	3 26 0.01 sq mi
Winlock Waterski Pond Dam Tr-Coon Creek-Offstream RE R	MILLER, DANIEL F INC Winlock Waterski Pond 2000 ft 11 ft 13.0 acres	LE26-1699 46.4509130 deg 50 acre-ft	WA01699 122.891462 deg 80 acre-ft	1990 T11 NR02 WS11 0 cfs	3 26 2.00 sq mi
Woods Creek Weir Woods Creek RE C	WA AGR FS Gifford Pinchot NF Woods Pond 11 ft 5 ft 16.0 acres	LE26-1665 46.4915000 deg 10 acre-ft	WA01665 121.949536 deg 20 acre-ft	1988 T12 NR07 ES33 160 cfs	3 26 0.37 sq mi

NAME OF DAM		NAME OF OWNER			STATE ID	NATIONAL ID	YR COMPLETED	HAZARD CLASS
RIVER OR STREAM		IMPOUNDMENT NAME			LATITUDE	LONGITUDE	SEC TWN RNGE	WRIA
DAM TYPES	RESERVOIR PURPOSES	CREST LEN	DAM HT	SURFACE AREA	STORAGE	MAX STORAGE	MAX DISCHARGE	DRAINAGE AREA

Dam Inventory for Lincoln County

Counties: 39/39, Dams: 1115/1125

Almira Sewage Lagoon No. 1 Corbett Draw-Offstream RE	Q	ALMIRA TOWN Cell No 1 1360 ft	11 ft	5.0 acres	LI43-1530 47.7103940 deg 8 acre-ft	WA01530 118.923263 deg 12 acre-ft	1983 T26 NR31 ES33 6 cfs	3 43 0.01 sq mi
Almira Sewage Lagoon No. 2 Corbett Draw-Offstream RE	Q	ALMIRA TOWN Cell No 2 1440 ft	6 ft	5.0 acres	LI43-1531 47.7109510 deg 8 acre-ft	WA01531 118.921451 deg 12 acre-ft	1983 T26 NR31 ES33 6 cfs	3 43 0.01 sq mi
Brown Dam_Lincoln Co. Tr-Ringwood Lake RE	I, R	Russell Brown Browns Lake 200 ft	18 ft	23.0 acres	LI34-532 47.3811280 deg 64 acre-ft	WA00532 117.914491 deg 80 acre-ft	1965 T22 NR39 ES20 160 cfs	3 34 8.00 sq mi
Davenport Sewage Lagoon No. 1 Tr-Cottonwood Creek-Offstream RE	Q	CITY OF DAVENPORT Davenport Sewage Lagoon No. 1 2360 ft	11 ft	7.1 acres	LI53-1603 47.6665450 deg 33 acre-ft	WA01603 118.144417 deg 48 acre-ft	1987 T25 NR37 ES16 0 cfs	3 53 0.01 sq mi
Davenport Sewage Lagoon No. 2 Tr-Cottonwood Creek-Offstream RE	Q	CITY OF DAVENPORT Davenport Sewage Lagoon No. 2 2100 ft	9 ft	7.8 acres	LI53-1602 47.6665780 deg 37 acre-ft	WA01602 118.146773 deg 53 acre-ft	1987 T25 NR37 ES16 0 cfs	3 53 0.01 sq mi
Davenport Sewage Lagoon No. 3 Cottonwood Creek-Offstream RE	Q	CITY OF DAVENPORT Davenport Sewage Lagoon No. 3 2380 ft	15 ft	14.0 acres	LI53-560 47.6675470 deg 93 acre-ft	WA00560 118.141719 deg 121 acre-ft	1987 T25 NR37 ES16 50 cfs	2 53 0.02 sq mi
Davenport Sewage Lagoon No. 4 Tr-Cottonwood Creek-Offstream RE	Q	CITY OF DAVENPORT Unnamed 1600 ft	24 ft	39.0 acres	LI53-1727 47.6676510 deg 39 acre-ft	WA01727 118.148967 deg 45 acre-ft	1993 T25 NR37 ES16 3 cfs	3 53 0.01 sq mi
Fishtrap Lake Fishtrap Creek PG	I, R	BLM, Spokane Dist Office Fishtrap Lake 150 ft	3 ft	373.0 acres	LI34-1035 47.3183790 deg 4087 acre-ft	WA01035 117.841947 deg 4483 acre-ft	1929 T21 NR39 ES12 0 cfs	3 34 0.00 sq mi
Hansen Dam Goose Creek RE	C	Adam J & Jennifer Sapier Unnamed 410 ft	11 ft	20.0 acres	LI43-16 47.7719560 deg 20 acre-ft	WA00016 118.609401 deg 56 acre-ft	1962 T26 NR33 ES12 725 cfs	3 43 12.10 sq mi
Little Falls Spillway Dam Spokane River PG	H, R	WA Water Power Co Unnamed 677 ft	72 ft	4,250.0 acres	LI54-653 47.8325390 deg 4250 acre-ft	WA00653 117.916844 deg 4250 acre-ft	1910 T27 NR39 ES20 70000 cfs	3 54 6,380.00 sq mi
Long Lake Dam Spokane River PG, VA	H, R	WA Water Power Co Long Lake 593 ft	248 ft	5,060.0 acres	LI54-21 47.8365530 deg 253000 acre-ft	WA00021 117.839403 deg 253680 acre-ft	1914 T27 NR39 ES13 308800 cfs	1A 54 5,844.00 sq mi
Nealy Dam Tr-Rock Lake RE	I	Darwin Nealey Unnamed 600 ft	10 ft	35.0 acres	LI43-554 47.5373700 deg 35 acre-ft	WA00554 118.563302 deg 50 acre-ft	1950 T24 NR34 ES29 150 cfs	3 43 0.70 sq mi
Reardan Sewage Lagoon		Reardan Town 1700 ft	8 ft		LI43-1880 47.6706887 deg 16 acre-ft	WA01880 117.8865664 deg 22 acre-ft	2005 T25 NR39 ES16 0 cfs	2 43 0.00 sq mi
Reisenauer Dam No. 1 Tr-Crab Creek RE	I	E M Reisenauer Unnamed 420 ft	5 ft	15.0 acres	LI43-1019 47.3348690 deg 15 acre-ft	WA01019 118.644436 deg 33 acre-ft	1958 T21 NR33 ES03 0 cfs	3 43 0.00 sq mi

Reisenauer Dam No. 2 Tr-Crab Creek RE I	E M Reisenauer Unnamed 550 ft 6 ft 14.0 acres	LI43-1020 47.3365360 deg 14 acre-ft	WA01020 118.641102 deg 28 acre-ft	1958 T21 NR33 ES03 0 cfs	3 43 0.00 sq mi
Rock Lake Dam Lake Creek-Offstream RE I	Gary A & Terri L Schmierer Rock Lake 200 ft 10 ft 7.5 acres	LI43-391 47.5261110 deg 60 acre-ft	WA00391 118.56604 deg 60 acre-ft	1985 T24 NR34 ES23 0 cfs	3 43 0.63 sq mi
Sprague Wastewater Treatment Lagoons Offstream RE Q	SPRAGUE CITY Unnamed 3570 ft 14 ft 107.0 acres	LI34-635 47.2995960 deg 107 acre-ft	WA00635 117.963847 deg 157 acre-ft	1993 T38 NR38 ES24 1 cfs	2 34 10.00 sq mi

NAME OF DAM		NAME OF OWNER			STATE ID	NATIONAL ID	YR COMPLETED	HAZARD CLASS
RIVER OR STREAM		IMPOUNDMENT NAME			LATITUDE	LONGITUDE	SEC TWN RNGE	WRIA
DAM TYPES	RESERVOIR PURPOSES	CREST LEN	DAM HT	SURFACE AREA	STORAGE	MAX STORAGE	MAX DISCHARGE	DRAINAGE AREA

Dam Inventory for Mason County

Counties: 39/39, Dams: 1115/1125

Anderson Lake Dam Unnamed Tr-Sherwood Creek RE	R	Lakeland Village Community Club Lake Anderson 240 ft	28 ft	44.0 acres	MA14-114 47.3795280 deg 370 acre-ft	WA00114 122.848751 deg 600 acre-ft	1966 T22 NR01 WS19 520 cfs	1B 14 0.95 sq mi
Bennettsen Lake Dam Tr-Tahuya River RE	R	WA DNR State Land Divisions Lake Bennettsen 150 ft	11 ft	28.0 acres	MA15-351 47.4682740 deg 253 acre-ft	WA00351 122.959727 deg 270 acre-ft	1971 T23 NR02 WS20 37 cfs	3 15 0.18 sq mi
Buck Lake Dam Tr-Jones Creek RE	R	BUCK LAKE CMPGD ASSN Unnamed 140 ft	12 ft	4.0 acres	MA14-1316 47.2512210 deg 4 acre-ft	WA01316 122.951327 deg 16 acre-ft	1973 T20 NR02 WS05 0 cfs	3 14 0.00 sq mi
Christine Lake Dam Tr-Tahuya River RE	R	LAKE CHRISTINE COMM CLUB INC Lake Christine 130 ft	18 ft	14.1 acres	MA15-117 47.4696020 deg 104 acre-ft	WA00117 122.96679 deg 140 acre-ft	1967 T23 NR02 WS20 180 cfs	3 15 1.00 sq mi
Cranberry Lake Stormwater Detention Dam Cranberry Creek RE	C	Lake Limerick Country Club Inc Cranberry Lake 350 ft	8 ft	450.0 acres	MA14-594 47.2863920 deg 2600 acre-ft	WA00594 123.056584 deg 3425 acre-ft	1990 T21 NR03 WS28 655 cfs	1C 14 5.84 sq mi
Cushman Dam No. 1 North Fork Skokomish River VA	C, H, R	Tacoma City Public Utilities Lake Cushman 1111 ft	275 ft	4,010.0 acres	MA16-145 47.4214800 deg 453350 acre-ft	WA00145 123.222936 deg 473400 acre-ft	1926 T22 NR04 WS05 40750 cfs	1B 16 95.00 sq mi
Cushman Dam No. 1 - Spillway Headworks North Fork Skokomish River PG, RE	H, R	Tacoma City Public Utilities Cushman Lake 430 ft	76 ft	4,010.0 acres	MA16-604 47.4184810 deg 453350 acre-ft	WA00604 123.223908 deg 473400 acre-ft	1990 T22 NR04 WS05 40750 cfs	1B 16 95.00 sq mi
Cushman Dam No. 2 North Fork Skokomish River VA	H, R	Tacoma City Public Utilities Lake Kokanee 460 ft	235 ft	150.0 acres	MA16-146 47.3981470 deg 8000 acre-ft	WA00146 123.201268 deg 8600 acre-ft	1930 T22 NR04 WS16 35000 cfs	1B 16 103.00 sq mi
Fawn Lake Dam Tr-Puget Sound RE	R	Fawn Lake Maintenance Commission Fawn Lake 240 ft	36 ft	56.0 acres	MA14-91 47.1613040 deg 580 acre-ft	WA00091 123.063093 deg 640 acre-ft	1966 T19 NR03 WS04 80 cfs	3 14 0.74 sq mi
Haven Lake Dam Tr-Tahuya River PG	F	MASON COUNTY Unnamed 100 ft	4 ft	69.0 acres	MA15-525 47.4574050 deg 69 acre-ft	WA00525 122.977016 deg 130 acre-ft	1965 T23 NR02 WS30 2 cfs	3 15 1.13 sq mi
Lakeland Village Pond No. 1 Tr-Sherwood Creek RE	C, R	Lakeland Village Community Club Unnamed 150 ft	18 ft	12.0 acres	MA14-1457 47.3839960 deg 12 acre-ft	WA01457 122.84388 deg 25 acre-ft	1970 T22 NR01 WS19 10 cfs	3 14 0.10 sq mi
Leprechaun Lake Dam Tr-Cranberry Creek RE	R	Lake Limerick Country Club Inc Lake Leprechaun 162 ft	13 ft	6.7 acres	MA14-113 47.2879100 deg 38 acre-ft	WA00113 123.056076 deg 86 acre-ft	1966 T21 NR03 WS27 135 cfs	1C 14 0.30 sq mi
Limerick Lake Dam Cranberry Creek RE	R	Lake Limerick Country Club Inc Lake Limerick 400 ft	34 ft	130.0 acres	MA14-130 47.2804860 deg 920 acre-ft	WA00130 123.0461 deg 1528 acre-ft	1966 T21 NR03 WS27 1710 cfs	1C 14 13.00 sq mi
Little Twin Lakes Dam Tr-Campbell Creek RE	R	TIMBERLAKE COMMUNITY CLUB INC Little Twin Lake 480 ft	25 ft	5.5 acres	MA14-90 47.2164950 deg 77 acre-ft	WA00090 122.972425 deg 104 acre-ft	1966 T20 NR02 WS18 21 cfs	3 14 0.20 sq mi

Melbourne Lake Dam Tr-Eagle Creek RE	F, R	WA DFW Engineering Melbourne Lake 100 ft 9 ft 35.0 acres	MA16-245 47.4981470 deg 136 acre-ft	WA00245 123.122935 deg 238 acre-ft	1957 T23 NR03 WS07 0 cfs	3 16 2.17 sq mi
North Bay Water Reclamation Pond 1 Sherwood Creek - Offstream RE	Q	Mason County North Bay Water Reclamation Pond 1000 ft 14 ft 4.6 acres	MA14-1828 47.2884865 deg 0 acre-ft	WA01828 122.8841174 deg 21 acre-ft	2000 T21 NR02 WS24 0 cfs	2 14 0.00 sq mi
Rosand Dam Tr-Johns Creek CB	R	Donald & Cheryl Horal Unnamed 11 ft 4 ft 15.0 acres	MA14-1069 47.2518500 deg 15 acre-ft	WA01069 123.098122 deg 15 acre-ft	1970 T20 NR03 WS06 15 cfs	3 14 0.00 sq mi
Timberlakes Dam Tr-Campbell Creek RE	R	Timberlake Community Club Big Twin Lake 205 ft 29 ft 15.2 acres	MA14-89 47.2237450 deg 828 acre-ft	WA00089 122.981668 deg 904 acre-ft	1968 T20 NR02 WS18 404 cfs	2 14 2.15 sq mi
Trask Lake Dam Tr-Shumocher Creek RE	R	LAKE TRASK TIMBER TRAILS ASSN Trask Lake 80 ft 10 ft 13.8 acres	MA14-521 47.3321920 deg 40 acre-ft	WA00521 122.987962 deg 50 acre-ft	1969 T21 NR02 WS06 95 cfs	2 14 0.85 sq mi
West Lake Dam Tr-Skokomish River RE	F, R	WA DFW Engineering West Lake 72 ft 6 ft 16.5 acres	MA16-246 47.3536180 deg 150 acre-ft	WA00246 123.2803 deg 300 acre-ft	1959 T22 NR05 WS35 0 cfs	3 16 0.80 sq mi

NAME OF DAM		NAME OF OWNER			STATE ID	NATIONAL ID	YR COMPLETED	HAZARD CLASS
RIVER OR STREAM		IMPOUNDMENT NAME			LATITUDE	LONGITUDE	SEC TWN RNGE	WRIA
DAM TYPES	RESERVOIR PURPOSES	CREST LEN	DAM HT	SURFACE AREA	STORAGE	MAX STORAGE	MAX DISCHARGE	DRAINAGE AREA

Dam Inventory for Okanogan County

Counties: 39/39, Dams: 1115/1125

Aspen Lake Dam Unnamed Trib. - Methow R. RE	F, I	WDFW Aspen Lake 100 ft	20 ft	8.3 acres	OK48-662 48.4102540 deg 28 acre-ft	WA00662 120.210581 deg 33 acre-ft	1950 T34 NR21 ES33 10 cfs	3 48 0.33 sq mi
Beaver Lake Dam_Okanogan Co. Beaver Creek RE	R	WA AGR FS Supervisor Ok NF Beaver Lake 150 ft	10 ft	30.8 acres	OK48-322 48.4657720 deg 60 acre-ft	WA00322 119.868946 deg 80 acre-ft	1910 T34 NR24 ES07 0 cfs	3 48 0.62 sq mi
Beth Lake Dam North Fork Beaver Creek RE	I, R	WA AGR FS Supervisor Ok NF Lake Beth 115 ft	25 ft	22.0 acres	OK60-329 48.8590600 deg 95 acre-ft	WA00329 118.985851 deg 120 acre-ft	1969 T39 NR30 ES24 145 cfs	2 60 0.96 sq mi
Blue Lake Dam_Okanogan Co. Tr-Sinlahekin Creek ER, RE	R	WDFW Blue Lake 1500 ft	32 ft	160.0 acres	OK49-325 48.6921380 deg 4416 acre-ft	WA00325 119.690437 deg 4416 acre-ft	1923 T37 NR25 ES21 0 cfs	3 49 10.20 sq mi
Bonaparte Lake Dam Bonaparte Creek RE	I, R	Bonaparte Lake Water Users Bonaparte Lake 180 ft	9 ft	170.0 acres	OK49-51 48.7924910 deg 535 acre-ft	WA00051 119.061684 deg 995 acre-ft	1957 T38 NR30 ES17 0 cfs	3 49 6.98 sq mi
Brown Lake Dam Tr-Johnson Creek RE	I	Wendell & Karen R Beetchenow Brown Lake 200 ft	5 ft	62.0 acres	OK49-544 48.4652810 deg 100 acre-ft	WA00544 119.618491 deg 150 acre-ft	1984 T34 NR26 ES06 0 cfs	3 49 4.01 sq mi
Campbell Lake Dam Tr-Beaver Creek RE	R	WDFW Campbell Lake 75 ft	10 ft	11.2 acres	OK48-513 48.4399430 deg 50 acre-ft	WA00513 120.065729 deg 85 acre-ft	1948 T34 NR22 ES15 50 cfs	3 48 3.20 sq mi
Chalfa Dam Tr-Benson Creek RE	I, R	WDFW Wenner Lakes No. 3 250 ft	17 ft	9.0 acres	OK48-328 48.3320420 deg 50 acre-ft	WA00328 119.997813 deg 80 acre-ft	1940 T33 NR23 ES30 100 cfs	2 48 6.60 sq mi
Chewack Canal Diversion Dam Chewack River PG	I	Chewuch Canal Co Unnamed 100 ft	6 ft	2.0 acres	OK48-1469 48.4836990 deg 2 acre-ft	WA01469 120.18317 deg 10 acre-ft	1945 T34 NR21 ES02 0 cfs	3 48 0.00 sq mi
Conconully Dam Salmon Creek RE	C, I, R	US DOI BR Pacific NW Region Conconully Reservoir 1075 ft	72 ft	550.0 acres	OK49-259 48.5415370 deg 13000 acre-ft	WA00259 119.747844 deg 16670 acre-ft	1910 T35 NR25 ES07 16670 cfs	1A 49 120.00 sq mi
Conconully Sewage Lagoon No. 1 Salmon Creek-Offstream RE	Q	BERNEY RANCH INC Primary Cell 1640 ft	17 ft	8.2 acres	OK49-1544 48.5385490 deg 26 acre-ft	WA01544 119.739414 deg 36 acre-ft	1978 T35 NR25 ES07 5 cfs	3 49 0.01 sq mi
Conconully Sewage Lagoon No. 2 Salmon Creek-Offstream RE	Q	BERNEY RANCH INC Secondary Cell 1200 ft	15 ft	3.6 acres	OK49-1546 48.5398450 deg 12 acre-ft	WA01546 119.740213 deg 16 acre-ft	1978 T35 NR25 ES07 5 cfs	3 49 0.01 sq mi
Conconully Sewage Lagoon No. 3 Salmon Creek Offstream RE	Q	BERNEY RANCH INC Maturation Cell 800 ft	15 ft	1.9 acres	OK49-1545 48.5388950 deg 8 acre-ft	WA01545 119.739773 deg 10 acre-ft	1978 T35 NR25 ES07 5 cfs	3 49 0.01 sq mi
Crazy Rapids Reservoir Dam Okanogan River-Offstream RE	I	WA DNR Engineering Div Crazy Rapids Reservoir 1468 ft	16 ft	6.2 acres	OK49-1359 48.1664600 deg 29 acre-ft	WA01359 119.676887 deg 37 acre-ft	1980 T31 NR25 ES22 74 cfs	3 49 0.01 sq mi

Davis Lake Dam_Okanogan Co. Tr-Bear Creek ER, RE	R	Lloyd Mack Davis Lake 200 ft	7 ft	61.0 acres	OK48-332 48.4333410 deg 500 acre-ft	WA00332 120.119886 deg 552 acre-ft	1974 T34 NR22 ES17 0 cfs	3 48 1.77 sq mi
Doran's Dam Tr-Methow River RE	R	WALKING D INC Peters Reservoir 150 ft	17 ft	3.3 acres	OK48-1279 48.3930550 deg 12 acre-ft	WA01279 120.147357 deg 16 acre-ft	1959 T33 NR21 ES01 35 cfs	3 48 0.00 sq mi
Enloe Dam Similkameen River CN, VA	H	Okanogan County PUD Unnamed 316 ft	63 ft	2,400.0 acres	OK49-97 48.9657430 deg 2400 acre-ft	WA00097 119.501937 deg 2400 acre-ft	1905 T40 NR26 ES13 46000 cfs	1C 49 3,590.00 sq mi
Fanchers Dam Antoine Creek CN, RE	I, R	Jeff Helm Fanchers Dam Reservoir 450 ft	68 ft	28.0 acres	OK49-40 48.8292000 deg 500 acre-ft	WA00040 119.261627 deg 600 acre-ft	1926 T39 NR28 ES35 330 cfs	1C 49 34.30 sq mi
Fish Lake Dam Coulee Creek RE	R	WDFW Fish Lake 50 ft	7 ft	100.0 acres	OK49-323 48.6096990 deg 2815 acre-ft	WA00323 119.684964 deg 2815 acre-ft	1920 T36 NR25 ES22 0 cfs	3 49 10.60 sq mi
Hawkins Dam Tr-Benson Creek RE	I, R	Phil Davis Wenner Lakes No. 1 600 ft	33 ft	3.5 acres	OK48-320 48.3139280 deg 35 acre-ft	WA00320 120.00188 deg 60 acre-ft	1940 T33 NR23 ES31 200 cfs	2 48 8.30 sq mi
Horse Spring Coulee Dam Horse Springs Coulee RE	I	DNR Division of Lands & Minerals Unnamed 650 ft	67 ft	0.0 acres	OK49-443 48.7868990 deg 0 acre-ft	WA00443 119.564103 deg 7000 acre-ft	1924 T38 NR26 ES16 0 cfs	3 49 2.50 sq mi
Indian Dan Canyon Dam Indian Dan Canyon Creek RE	R	WA DFW Indian Dan Canyon Reservoir 220 ft	5 ft	32.0 acres	OK49-1405 48.1063800 deg 65 acre-ft	WA01405 119.863954 deg 65 acre-ft	1951 T30 NR24 ES07 24 cfs	3 49 0.00 sq mi
Leader Lake Dam Tr-Tallant Creek RE	I, R	Pleasant Valley Water Users Assoc Leader Lake 300 ft	61 ft	185.0 acres	OK49-223 48.3611490 deg 5900 acre-ft	WA00223 119.6968 deg 7681 acre-ft	1910 T33 NR25 ES16 470 cfs	1B 49 3.10 sq mi
Leader Lake Saddle Dam Tr-Tallant Creek RE	I, R	Gary Burnett Debra Wilson & Leader Lake 650 ft	11 ft	185.0 acres	OK49-358 48.3575720 deg 1000 acre-ft	WA00358 119.687214 deg 1850 acre-ft	1910 T33 NR25 ES15 0 cfs	1C 49 3.10 sq mi
Little Green Lake Dam Tr-Salmon Creek RE	F	Shannon Pock Little Green Lake 88 ft	11 ft	50.0 acres	OK49-80 48.4349200 deg 400 acre-ft	WA00080 119.63112 deg 730 acre-ft	1959 T34 NR25 ES24 0 cfs	2 49 1.41 sq mi
Milles Lake Dam Unnamed Tr. -Twisp R. RE	F, I	WDFW Milles Lake 250 ft	6 ft	8.0 acres	OK48-1788 48.3923230 deg 60 acre-ft	WA01788 120.184619 deg 80 acre-ft	1950 T33 NR21 ES02 0 cfs	2 48 0.00 sq mi
Moccasin Lake Dam Tr-Thompson Creek-Offstream RE	I, R	MOCCASIN LAKE RANCH #1 INC Moccasin Lake 600 ft	15 ft	27.0 acres	OK48-53 48.4214480 deg 415 acre-ft	WA00053 120.20559 deg 490 acre-ft	1969 T34 NR21 ES27 35 cfs	2 48 0.53 sq mi
Osoyoos Lake Control Dam Okanogan River PG	I, R	WA ECY Osoyoos Lake 321 ft	40 ft	5,800.0 acres	OK49-556 48.9335100 deg 26000 acre-ft	WA00556 119.419816 deg 55000 acre-ft	1986 T40 NR27 ES27 2500 cfs	2 49 3,150.00 sq mi
Owhi Lake Dam Little Nespelem Creek RE	I, R, S	US DOI Indian Affairs Owhi Lake Reservoir 175 ft	14 ft	500.0 acres	OK51-278 48.2215460 deg 5250 acre-ft	WA00278 118.894468 deg 6400 acre-ft	1916 T31 NR31 ES03 400 cfs	3 51 13.50 sq mi
Patterson Lake Dam Rader Creek RE	I, R	Wolf Creek Reclamation District Patterson Lake 260 ft	40 ft	150.0 acres	OK48-73 48.4672690 deg 3330 acre-ft	WA00073 120.251138 deg 3800 acre-ft	1924 T34 NR21 ES08 260 cfs	2 48 6.20 sq mi

Pearrygin Lake Dam Lake Creek CN, RE	I, R	James & Kristi Brookshire Pearrygin Lake 25 ft	5 ft	210.0 acres	OK48-1036 48.4924610 deg 1000 acre-ft	WA01036 120.16415 deg 1750 acre-ft	1921 T35 NR21 ES35 965 cfs	2 48 11.80 sq mi
Rabel Dam Tr-Benson Creek RE	R	METHOW CONSERVANCY Wenner Lakes No. 2 480 ft	24 ft	11.0 acres	OK48-308 48.3228350 deg 100 acre-ft	WA00308 119.997925 deg 150 acre-ft	1940 T33 NR23 ES30 100 cfs	2 48 7.10 sq mi
Salmon Lake Dam Salmon Creek-Offstream RE	C, I, R	US DOI BR Pacific NW Region Salmon Lake (Conconully Lake) 1250 ft	54 ft	330.0 acres	OK49-291 48.5582040 deg 15700 acre-ft	WA00291 119.746178 deg 17280 acre-ft	1921 T35 NR25 ES06 400 cfs	1A 49 6.00 sq mi
Sasse Reservoir Dam Tr-Okanogan River RE	R	WDFW Sasse Reservoir 140 ft	10 ft	3.0 acres	OK49-324 48.6177830 deg 60 acre-ft	WA00324 119.665448 deg 60 acre-ft	1910 T36 NR25 ES14 150 cfs	3 49 3.82 sq mi
Schallow Lake Dam Coulee Creek RE	R	WDFW Schallow Lake 330 ft	13 ft	10.0 acres	OK49-52 48.5993210 deg 46 acre-ft	WA00052 119.677005 deg 76 acre-ft	1954 T36 NR25 ES22 142 cfs	3 49 13.00 sq mi
Sinlahekin Dam No. 1 Sinlahekin Creek RE	R	WA DFW Engineering Forde Lake 180 ft	14 ft	83.0 acres	OK49-7 48.7374290 deg 175 acre-ft	WA00007 119.669733 deg 333 acre-ft	1949 T37 NR25 ES03 0 cfs	1C 49 64.00 sq mi
Sinlahekin Dam No. 2 Sinlahekin Creek RE	R	WA DFW Engineering Sinlahekin Impoundment No 2 248 ft	18 ft	10.0 acres	OK49-6 48.7383680 deg 52 acre-ft	WA00006 119.671644 deg 82 acre-ft	1949 T37 NR25 ES02 0 cfs	2 49 64.00 sq mi
Sinlahekin Dam No. 3 Sinlahekin Creek RE	R	WA DFW Engineering Lower Sinlahekin Impoundment 285 ft	24 ft	211.0 acres	OK49-5 48.7508770 deg 304 acre-ft	WA00005 119.659356 deg 593 acre-ft	1950 T38 NR25 ES35 0 cfs	1C 49 70.00 sq mi
Spectacle Lake Dike Okanogan River-Offstream RE	I, R	US DOI BR Pacific NW Region Spectacle Lake 1100 ft	25 ft	399.0 acres	OK49-272 48.8115410 deg 13450 acre-ft	WA00272 119.534512 deg 14080 acre-ft	1969 T38 NR26 ES11 0 cfs	1B 49 5.00 sq mi
Stout Reservoir Dam Tr-Chiliwist Creek RE	P, R	Michael & Janet Scoleri Stout Reservoir 230 ft	29 ft	4.6 acres	OK49-1280 48.2965810 deg 72 acre-ft	WA01280 119.78475 deg 86 acre-ft	1958 T32 NR24 ES02 300 cfs	2 49 2.54 sq mi
Sullivan Pond Dam Tr-Chewack River RE	R	WA DFW Unnamed 100 ft	14 ft	30.0 acres	OK48-490 48.5193130 deg 30 acre-ft	WA00490 120.147519 deg 40 acre-ft	1948 T35 NR21 ES24 50 cfs	3 48 2.00 sq mi
Wenner Lake No. 5 Dam Tr-Benson Creek RE	R	WA DFW Wenner Lake No. 5 240 ft	10 ft	3.1 acres	OK48-1271 48.3303620 deg 9 acre-ft	WA01271 119.998209 deg 10 acre-ft	1940 T33 NR23 ES30 40 cfs	3 48 0.00 sq mi
Whitestone Lake Dam Tr-Okanogan River ER, RE	I, R	WHITESTONE MOUNTAIN ORCHARD INC Whitestone Lake 375 ft	9 ft	192.0 acres	OK49-326 48.7838670 deg 2144 acre-ft	WA00326 119.463947 deg 2720 acre-ft	1930 T38 NR27 ES17 825 cfs	2 49 13.80 sq mi
Wolley Dam Tr-Columbia River ER, RE	I, R	Don Wolley Unnamed 110 ft	12 ft	8.0 acres	OK49-1471 48.1232010 deg 8 acre-ft	WA01471 119.764505 deg 10 acre-ft	1983 T30 NR24 ES01 10 cfs	3 49 0.00 sq mi
Wright Ponds-West Pond Dam Tr-Pearrygin Creek RE	P, R	WA DFW Wright Ponds-West Pond 60 ft	4 ft	18.0 acres	OK48-1273 48.5052190 deg 18 acre-ft	WA01273 120.158762 deg 30 acre-ft	1925 T35 NR21 ES25 0 cfs	3 48 0.00 sq mi

NAME OF DAM		NAME OF OWNER			STATE ID	NATIONAL ID	YR COMPLETED	HAZARD CLASS
RIVER OR STREAM		IMPOUNDMENT NAME			LATITUDE	LONGITUDE	SEC TWN RNGE	WRIA
DAM TYPES	RESERVOIR PURPOSES	CREST LEN	DAM HT	SURFACE AREA	STORAGE	MAX STORAGE	MAX DISCHARGE	DRAINAGE AREA

Dam Inventory for Pacific County

Counties: 39/39, Dams: 1115/1125

Bale Dam No. 2 Northern Pacific Creek RE	R	BALE FARMS INC Unnamed 400 ft	7 ft	14.0 acres	PA24-1170 46.6938000 deg 14 acre-ft	WA01170 123.799748 deg 14 acre-ft	1973 T14 NR09 WS16 0 cfs	3 24 0.00 sq mi
Chinook Water District Dam Freshwater Creek RE	S	Chinook Water Dist Unnamed 100 ft	26 ft	27.0 acres	PA24-1707 46.2876560 deg 27 acre-ft	WA01707 123.923747 deg 32 acre-ft	1991 T09 NR10 WS04 150 cfs	3 24 0.55 sq mi
Dohman Creek Dam Dohman Creek RE	S	CITY OF LONG BEACH Unnamed 235 ft	41 ft	60.0 acres	PA24-366 46.3471810 deg 60 acre-ft	WA00366 123.995855 deg 92 acre-ft	1978 T10 NR11 WS14 50 cfs	3 24 0.35 sq mi
Gunderson Dam Tr-Palix River RE	R	LAKE IN THE WOODS LLC Unnamed 436 ft	12 ft	38.0 acres	PA24-1058 46.6186280 deg 38 acre-ft	WA01058 123.948494 deg 42 acre-ft	1967 T13 NR10 WS17 26 cfs	3 24 0.00 sq mi
Indian Creek Dam Indian Creek RE	S	Ilwaco Town Indian Creek Reservoir 663 ft	80 ft	35.0 acres	PA24-522 46.3224250 deg 846 acre-ft	WA00522 123.930961 deg 1022 acre-ft	1989 T20 NR10 WS28 1500 cfs	2 24 1.21 sq mi
Mountain Spring Reservoir Dam Tr-Parker Slough RE	S	CITY OF LONG BEACH Mountain Spring Reservoir 125 ft	17 ft	2.9 acres	PA24-1167 46.3538030 deg 18 acre-ft	WA01167 124.013247 deg 20 acre-ft	1925 T10 NR11 WS14 0 cfs	3 24 0.00 sq mi
Refuge Display Pool Dam Tr-Willapa Bay RE	F	US DOI FS Engineering Unnamed 500 ft	10 ft	10.0 acres	PA24-1042 46.4148230 deg 10 acre-ft	WA01042 123.936267 deg 10 acre-ft	1943 T11 NR10 WS29 0 cfs	3 24 0.00 sq mi
South Bend City Reservoir Tr-Willapa River RE	S	CITY OF SOUTH BEND South Bend City Reservoir 205 ft	35 ft	1.2 acres	PA24-350 46.6559920 deg 15 acre-ft	WA00350 123.799108 deg 15 acre-ft	1964 T14 NR09 WS34 0 cfs	2 24 0.25 sq mi
Talbot Dam Green Creek RE	R	Lowanna Talbot Fishwood Unnamed 225 ft	18 ft	20.0 acres	PA24-1301 46.5970660 deg 20 acre-ft	WA01301 123.580628 deg 35 acre-ft	1957 T13 NR07 WS20 0 cfs	3 24 0.00 sq mi
Teal Duck Slough Dam Tr-Pacific Ocean RE	R	SHOALWATER BAY INDIAN TRIBE Teal Duck Slough 500 ft	8 ft	5.0 acres	PA24-340 46.7332580 deg 10 acre-ft	WA00340 124.011062 deg 50 acre-ft	1960 T14 NR11 WS02 0 cfs	3 24 0.70 sq mi
Wirkkala Dam No. 3 Burnham Creek ER, RE	R	Martin Wirkkala Wirkkala Lake 700 ft	22 ft	3.0 acres	PA24-1298 46.3398260 deg 28 acre-ft	WA01298 123.804592 deg 40 acre-ft	1969 T10 NR09 WS21 0 cfs	3 24 1.88 sq mi

NAME OF DAM		NAME OF OWNER			STATE ID	NATIONAL ID	YR COMPLETED	HAZARD CLASS
RIVER OR STREAM		IMPOUNDMENT NAME			LATITUDE	LONGITUDE	SEC TWN RNGE	WRIA
DAM TYPES	RESERVOIR PURPOSES	CREST LEN	DAM HT	SURFACE AREA	STORAGE	MAX STORAGE	MAX DISCHARGE	DRAINAGE AREA

Dam Inventory for Pend Oreille County

Counties: 39/39, Dams: 1115/1125

Baker Lake Dam Tr-Deer Creek CB	I, R	Alice Congdon Lake Shannon	110 ft	10 ft	2,300.0 acres	PO62-1314 48.2047260 deg 20 acre-ft	WA01314 117.278563 deg 61 acre-ft	1966 T31 NR44 ES08 0 cfs	3 62 0.00 sq mi
Big Meadow Lake Dam Meadow Creek RE	R	Gary J Crandall Heather Lake	700 ft	12 ft	70.0 acres	PO61-337 48.7276710 deg 500 acre-ft	WA00337 117.562828 deg 500 acre-ft	1974 T37 NR42 ES07 0 cfs	3 61 1.31 sq mi
Box Canyon Dam Pend Oreille River PG	H, R	Pend Oreille Cnty Engineering Box Canyon Reservoir	260 ft	125 ft	2,767.0 acres	PO62-13 48.7805680 deg 60000 acre-ft	WA00013 117.416364 deg 100000 acre-ft	1955 T38 NR42 ES19 350000 cfs	1A 62 24,900.00 sq mi
Cedar Lake Dam Tr-Deer Creek RE	I, R	@ Ron H Rock Et. Al. Lake Marney	280 ft	19 ft	5.0 acres	PO62-46 48.2069650 deg 21 acre-ft	WA00046 117.250502 deg 50 acre-ft	1967 T31 NR44 ES09 0 cfs	1C 62 0.32 sq mi
Conger Lake Dam Trimble Creek RE	R	Forest Service or Frank Romero Conger Lake	75 ft	22 ft	5.3 acres	PO62-336 48.3816290 deg 50 acre-ft	WA00336 117.38421 deg 150 acre-ft	1926 T33 NR43 ES04 0 cfs	3 62 14.80 sq mi
Conger Pond Dam Trimble Creek RE	R	Forest Service or Frank Romero Conger Pond	75 ft	10 ft	9.7 acres	PO62-1292 48.3844320 deg 20 acre-ft	WA01292 117.38807 deg 35 acre-ft	1926 T33 NR43 ES04 0 cfs	3 62 0.00 sq mi
Decie Lake Dam Tr-Little Spokane River RE	I, R	Wells Family Ranch Llc. Decie Lake	190 ft	22 ft	3.8 acres	PO55-1029 48.0515110 deg 25 acre-ft	WA01029 117.149247 deg 33 acre-ft	1960 T30 NR45 ES32 0 cfs	3 55 2.00 sq mi
Diamond Lake Aeration Lagoon No. 2 Tr-Little Spokane River-Offstr RE	Q	Diamond Lake Sewer Dist Unnamed	800 ft	17 ft	51.0 acres	PO55-568 48.1280940 deg 51 acre-ft	WA00568 117.164586 deg 61 acre-ft	1987 T30 NR45 ES06 20 cfs	1C 55 10.00 sq mi
Diamond Lake Aeration Lagoon No. 3 Tr-Little Spokane River-Offstr RE	Q	Diamond Lake Sewer Dist Unnamed	1570 ft	18 ft	51.0 acres	PO55-567 48.1290950 deg 51 acre-ft	WA00567 117.164539 deg 61 acre-ft	1987 T30 NR45 ES06 20 cfs	1C 55 10.00 sq mi
Diamond Lake Sewage Lagoon No. 1 Tr-Little Spokane River-Offstr RE	Q	Diamond Lake Sewer Dist Diamond Lake Sewage Lagoon No. 1	500 ft	16 ft	1.1 acres	PO55-1632 48.1272070 deg 10 acre-ft	WA01632 117.164501 deg 12 acre-ft	1988 T30 NR45 ES06 20 cfs	1C 55 10.00 sq mi
Duncan Dam No. 1 Tr-Pend Oreille River RE	I, R	John S Duncan Unnamed	176 ft	16 ft	96.0 acres	PO62-45 48.2377150 deg 96 acre-ft	WA00045 117.124756 deg 150 acre-ft	1966 T32 NR45 ES33 0 cfs	3 62 0.50 sq mi
Duncan Dam No. 2 Tr-Pend Oreille River RE	I, R	John S Duncan Unnamed	325 ft	18 ft	95.0 acres	PO62-44 48.2342920 deg 95 acre-ft	WA00044 117.115118 deg 150 acre-ft	1966 T32 NR45 ES33 139 cfs	3 62 0.50 sq mi
Flying Goose Ranch - Wetland Dam No. 1 Tr - Pend Oreille River RE	F, Q	Bonneville Power Administration Unnamed	358 ft	10 ft	60.0 acres	PO62-1735 48.4467960 deg 60 acre-ft	WA01735 117.27964 deg 100 acre-ft	1995 T34 NR44 ES17 140 cfs	3 62 4.40 sq mi
Heater Pond Dam Tr-Pend Oreille River RE	P, R	William Lucht Heater Pond	2000 ft	10 ft	16.0 acres	PO62-1290 48.4439350 deg 18 acre-ft	WA01290 117.28253 deg 40 acre-ft	1952 T34 NR44 ES17 0 cfs	3 62 0.00 sq mi

Homestead Lake Dam Tr-Moon Creek RE	R	Gil McGee Homestead Lake 420 ft 22 ft 7.2 acres	PO55-35 48.1333680 deg 30 acre-ft	WA00035 117.292318 deg 52 acre-ft	1971 T31 NR44 ES06 20 cfs	3 55 0.03 sq mi
Ione Mill Pond Big Muddy Creek RE	R	Vaagen Brothers Lumber Ione Mill Pond 1050 ft 35 ft 37.2 acres	PO62-333 48.7379110 deg 500 acre-ft	WA00333 117.415352 deg 557 acre-ft	1914 T37 NR43 ES06 0 cfs	3 62 28.70 sq mi
Isabelle Lake Dam Tr-Little Spokane River RE	I, R	Wells Family Ranch Llc. Isabelle Lake 180 ft 22 ft 1.8 acres	PO55-1028 48.0496520 deg 10 acre-ft	WA01028 117.144965 deg 16 acre-ft	1960 T30 NR45 ES32 0 cfs	3 55 2.00 sq mi
Kettwig Wildlife Dam Spring Heel Creek RE	F, R, S	D R Kettwig Unnamed 550 ft 13 ft 100.0 acres	PO55-385 48.1308890 deg 100 acre-ft	WA00385 117.38124 deg 180 acre-ft	1979 T30 NR43 ES04 0 cfs	3 55 1.84 sq mi
Koenig Dam Tr-Otter Creek RE	R	William F Koenig Unnamed 80 ft 16 ft 15.0 acres	PO55-1014 48.0998790 deg 15 acre-ft	WA01014 117.309931 deg 35 acre-ft	1968 T30 NR43 ES13 5 cfs	3 55 0.00 sq mi
Little Spokane River Dam West Branch Little Spokane Rvr RE	R	WDFW Unnamed 290 ft 12 ft 20.0 acres	PO55-1293 48.1354290 deg 20 acre-ft	WA01293 117.352543 deg 35 acre-ft	1960 T31 NR43 ES34 0 cfs	3 55 0.00 sq mi
Locke Dam Tr-Pend Oreille River RE	C	Pend Oreille County Diking Dist No 3 Unnamed 158 ft 30 ft 1,000.0 acres	PO62-19 48.4262590 deg 1000 acre-ft	WA00019 117.326817 deg 1860 acre-ft	1973 T34 NR43 ES24 174 cfs	2 62 1.16 sq mi
Lynda Lake Dam Tr-Little Spokane River RE	I, R	Wells Family Ranch Llc. Lynda Lake 170 ft 22 ft 1.9 acres	PO55-1027 48.0480530 deg 9 acre-ft	WA01027 117.142317 deg 17 acre-ft	1960 T30 NR45 ES32 0 cfs	3 55 0.00 sq mi
Marshall Lake Dam Marshall Creek RE	I, R	Tom Miller Marshall Lake 565 ft 10 ft 219.0 acres	PO62-353 48.2557290 deg 1292 acre-ft	WA00353 117.075735 deg 1919 acre-ft	1912 T32 NR45 ES23 133 cfs	1C 62 4.56 sq mi
Metaline Falls Wastewater Lagoon No. 3 Offstream - Pend Oreille RE	O	METALINE FALLS TOWN Metaline Falls Wastewater Laggon 3 610 ft 12 ft 2.0 acres	PO62-1823 48.8642780 deg 12 acre-ft	WA01823 117.364676 deg 10 acre-ft	1964 T39 NR43 ES22 1 cfs	2 62 0.00 sq mi
Mountain Meadows Lake Dam Kent Creek RE	R	Pend Oreille Cnty Engineering Kent Meadows (blue Swamp) Lake 120 ft 10 ft 170.0 acres	PO62-30 48.1991350 deg 1000 acre-ft	WA00030 117.225323 deg 1000 acre-ft	1959 T31 NR44 ES10 0 cfs	2 62 1.20 sq mi
Pend Oreille County PUD Dam Tr-Pend Oreille River RE	R	Pend Oreille Cnty Engineering Unnamed 250 ft 18 ft 15.0 acres	PO62-1291 48.7808200 deg 15 acre-ft	WA01291 117.41733 deg 18 acre-ft	1973 T38 NR43 ES19 0 cfs	3 62 0.00 sq mi
Pend Oreille Mine - NE Tailings Dam Offstream, Pend Oreille R. RE	T	Cominco American Inc Pend Oreille Mine Tailings Pond 500 ft 72 ft 3.0 acres	PO62-641 48.8835330 deg 4000 acre-ft	WA00641 117.347225 deg 4100 acre-ft	2001 T39 NR43 ES15 0 cfs	2 62 0.00 sq mi
Pend Oreille Mine - NW Tailings Dam Offstream - Pend Oreille R. RE	T	Cominco American Inc Pend Oreille Mine Tailings Pond 800 ft 67 ft 3.0 acres	PO62-640 48.8827230 deg 4000 acre-ft	WA00640 117.351241 deg 4100 acre-ft	2002 T39 NR43 ES15 0 cfs	2 62 0.00 sq mi
Pend Oreille Mines Pond No. 1		Cominco American Inc 1600 ft 38 ft	PO62-1793 48.8911370 deg 10 acre-ft	WA01793 117.349172 deg 11 acre-ft	1977 T39 NR43 ES10 0 cfs	3 62 0.00 sq mi
Ponderay Newsprint Mill Settling Lagoon Pend Oreille River-Offstream RE	Q	Ponderay Newsprint Ponderay Newsprint Mill Settling Lagoon 2250 ft 24 ft 7.5 acres	PO62-598 48.2998060 deg 82 acre-ft	WA00598 117.275146 deg 105 acre-ft	1989 T32 NR44 ES05 1 cfs	3 62 0.01 sq mi

Power Lake Dam North Fork Calispell Creek ER, PG H	Pend Oreille Cnty Engineering Power Lake 150 ft 56 ft 62.0 acres	PO62-10 48.2405700 deg 1000 acre-ft	WA00010 117.362395 deg 1450 acre-ft	1922 T32 NR43 ES27 11300 cfs	1C 62 56.40 sq mi
Seattle City Light Boundary Hydro Pend Oreille River CN, PG, VA H, R	City of Newcastle Boundary Lake 740 ft 340 ft 1,660.0 acres	PO62-9 48.9940963 deg 95000 acre-ft	WA00009 117.3543288 deg 122000 acre-ft	1967 T40 NR43 ES03 360000 cfs	1A 62 25,200.00 sq mi
Sullivan Lake Dam Harvey Creek PG H, R	Pend Oreille Cnty Engineering Sullivan Lake 210 ft 32 ft 1,920.0 acres	PO62-12 48.8399210 deg 29700 acre-ft	WA00012 117.289408 deg 47000 acre-ft	1931 T39 NR44 ES31 4000 cfs	1A 62 122.00 sq mi
Tacoma Sportsman Pond Tr-Tacoma Creek PG, RE R	WA AGR FS Spokane Tacoma Sportsman Pond 50 ft 10 ft 4.4 acres	PO62-335 48.4304580 deg 12 acre-ft	WA00335 117.367059 deg 50 acre-ft	1954 T34 NR43 ES22 0 cfs	3 62 1.10 sq mi
Vaagen Mitigation Control Structure Pend Oreille River-Offstream RE C	Vaagen Brothers Lumber Vaagen Mitigation Wetlands 9 ft 18 ft 25.0 acres	PO62-1688 48.7841420 deg 50 acre-ft	WA01688 117.403172 deg 120 acre-ft	1990 T38 NR43 ES20 65 cfs	3 62 0.22 sq mi
Willy O Lake Dam Tr-Pend Oreille River RE R	Willis Over Willy-O Lake 1155 ft 19 ft 6.6 acres	PO62-1024 48.2182570 deg 28 acre-ft	WA01024 117.059496 deg 42 acre-ft	1959 T31 NR45 ES01 0 cfs	3 62 0.00 sq mi
Woods Lake Dam Tr-Little Spokane River RE R	Robert H Henkins Lake of the Woods 225 ft 7 ft 29.0 acres	PO57-1294 48.0649000 deg 35 acre-ft	WA01294 117.156041 deg 35 acre-ft	1930 T30 NR45 ES30 0 cfs	3 57 0.00 sq mi
Yergens & Anselmo Dam No. 1 Tr-Pend Oreille River RE R	Anselimo Living Trust Unnamed 245 ft 15 ft 45.0 acres	PO62-76 48.2045190 deg 45 acre-ft	WA00076 117.135342 deg 51 acre-ft	1970 T31 NR45 ES08 47 cfs	3 62 0.09 sq mi
Yergens & Anselmo Dam No. 2 Tr-Pend Oreille River RE R	Anselimo Living Trust Unnamed 150 ft 15 ft 16.0 acres	PO62-1025 48.2042730 deg 16 acre-ft	WA01025 117.132516 deg 24 acre-ft	1970 T31 NR45 ES09 26 cfs	3 62 0.00 sq mi

NAME OF DAM		NAME OF OWNER			STATE ID	NATIONAL ID	YR COMPLETED	HAZARD CLASS
RIVER OR STREAM		IMPOUNDMENT NAME			LATITUDE	LONGITUDE	SEC TWN RNGE	WRIA
DAM TYPES	RESERVOIR PURPOSES	CREST LEN	DAM HT	SURFACE AREA	STORAGE	MAX STORAGE	MAX DISCHARGE	DRAINAGE AREA

Dam Inventory for Pierce County

Counties: 39/39, Dams: 1115/1125

304th Street Landfill Stormwater Pond South Creek-offstream RE	C	Land Recovery, Inc.	2000 ft	18 ft		PI11-1771 46.9746437 deg 0 acre-ft	WA01771 122.2952576 deg 27 acre-ft	2000 T17 NR04 ES10 91 cfs	3 11 0.30 sq mi
Alder Dam Nisqually River VA	H, R	Tacoma City Public Utilities Alder Lake	1550 ft	330 ft	3,065.0 acres	PI11-257 46.8014930 deg 231936 acre-ft	WA00257 122.309557 deg 241950 acre-ft	1945 T15 NR04 ES09 85000 cfs	1A 11 286.00 sq mi
Bradley Lake Dam Tr-Puyallup River RE	R	CITY OF PUYALLUP Bradley Lake	400 ft	10 ft	7.0 acres	PI10-1078 47.1627120 deg 21 acre-ft	WA01078 122.283213 deg 42 acre-ft	1968 T19 NR04 ES03 39 cfs	3 10 0.82 sq mi
Butterworth Dam Eden Creek RE	I, S	WA DFW Engineering Butterworth Reservoir	300 ft	61 ft	70.0 acres	PI15-178 47.2051090 deg 2050 acre-ft	WA00178 122.694354 deg 2450 acre-ft	1949 T20 NR01 ES20 25 cfs	2 15 1.30 sq mi
Canterwood Stormwater Detention Pond Dam Tr-Puget Sound RE	C	Canterwood Golf & Country Club Canterwood Stormwater Detention Pond	360 ft	20 ft	1.0 acres	PI15-1690 47.3814490 deg 2 acre-ft	WA01690 122.608836 deg 19 acre-ft	1990 T22 NR02 ES19 250 cfs	3 15 0.83 sq mi
Cascadia Pond D4 Offstream RE	C, Q	Cascadia Development Corporation Whitman Pond D4	800 ft	12 ft	3.0 acres	PI10-1906 47.1272390 deg 12 acre-ft	WA01906 122.17425 deg 21 acre-ft	2008 T19 NR05 ES16 337 cfs	3 10 0.75 sq mi
Chambers Creek Reservoir Dam Chambers Creek RE	S	WA DFW Chambers Creek Reservoir	170 ft	22 ft	5.0 acres	PI12-137 47.1909680 deg 89 acre-ft	WA00137 122.573888 deg 111 acre-ft	1970 T20 NR02 ES29 1120 cfs	3 12 108.00 sq mi
Chambers Lake Dam Muck Creek PG, RE	R	US DOD US Army Chambers Lake	16 ft	7 ft	80.0 acres	PI11-356 47.0138120 deg 320 acre-ft	WA00356 122.532179 deg 320 acre-ft	1967 T18 NR02 ES27 74 cfs	3 11 70.00 sq mi
Eden Creek Dam Eden Creek RE	S	WA DFW Engineering Eden Creek Reservoir	270 ft	40 ft	10.0 acres	PI15-179 47.1998740 deg 77 acre-ft	WA00179 122.696918 deg 115 acre-ft	1937 T20 NR01 ES21 75 cfs	3 15 0.30 sq mi
Electron Diversion Dam Puyallup River TI	H	Puget Sound Power & Light Unnamed	200 ft	9 ft	10.0 acres	PI10-1229 46.9061010 deg 10 acre-ft	WA01229 122.039571 deg 10 acre-ft	1904 T16 NR06 ES03 0 cfs	3 10 0.00 sq mi
Electron Reservoir Puyallup River-Offstream RE	H, R	PUGET SOUND ENERGY/ELEC Electron Reservoir	700 ft	5 ft	27.0 acres	PI10-1231 46.9860830 deg 54 acre-ft	WA01231 122.174183 deg 54 acre-ft	1904 T17 NR05 ES04 0 cfs	3 10 0.04 sq mi
Flett Creek Holding Basin Dam Flett Creek RE	C	MOUNTAIN VIEW DEV CO INC Flett Creek Holding Basin	200 ft	6 ft	55.0 acres	PI12-397 47.1845010 deg 250 acre-ft	WA00397 122.488742 deg 250 acre-ft	1976 T20 NR02 ES25 145 cfs	3 12 6.00 sq mi
Frozen Lake Dam Tr-White River RE	R, S	US DOI Nat Park Serv Pacific NW Region Frozen Lake	215 ft	19 ft	5.6 acres	PI10-96 46.9198300 deg 64 acre-ft	WA00096 121.666206 deg 76 acre-ft	1943 T17 NR09 ES33 0 cfs	2 10 2.00 sq mi
Haleys Dam Tr-Puget Sound PG, RE	R	Haley Haleys Lagoon	150 ft	6 ft	6.3 acres	PI15-1266 47.2998170 deg 6 acre-ft	WA01266 122.787914 deg 10 acre-ft	1968 T21 NR01 WS22 50 cfs	3 15 0.00 sq mi

Harbor Hill West Stormwater Dam		Olympic Property Group		PI15-1915	WA01915	2008	3
RE	C	400 ft	10 ft	47.3541670 deg 6 acre-ft	122.605556 deg 19 acre-ft	T22 NR02 ES31 0 cfs	15 0.00 sq mi
Holder Water Ski Pond Tr-South Creek		BROHO PARK WATERSKI CLUB		PI11-1629	WA01629	1986	3
RE	R	1000 ft	6 ft 40.0 acres	46.9882210 deg 40 acre-ft	122.252919 deg 55 acre-ft	T17 NR06 ES01 80 cfs	11 0.78 sq mi
Johnson Marsh Dam Muck Creek		US DOD US Army		PI11-1312	WA01312	1976	3
RE	F	300 ft	4 ft 300.0 acres	47.0410630 deg 300 acre-ft	122.501303 deg 300 acre-ft	T18 NR02 ES13 50 cfs	11 0.00 sq mi
Kepka Lake Dam Snell Creek		W WA CORP OF 7TH DAY ADVENTISTS		PI10-1317	WA01317	1971	3
RE	R	660 ft	10 ft 4.8 acres	47.1147820 deg 15 acre-ft	122.017387 deg 19 acre-ft	T19 NR06 ES22 0 cfs	10 0.00 sq mi
Lakeland East Pond Offstream - White River		Lakeland East LLC		PI10-1910	WA01910	2008	3
ER	C	600 ft	11 ft	47.2504090 deg 22 acre-ft	122.198983 deg 24 acre-ft	T20 NR05 ES05 0 cfs	10 0.00 sq mi
Leach Creek Stormwater Detention Dam Leach Creek		Tacoma City Public Works		PI12-611	WA00611	1960	1C
RE	C	1000 ft	10 ft 1.0 acres	47.2260340 deg 1 acre-ft	122.507329 deg 110 acre-ft	T20 NR02 ES14 280 cfs	12 3.66 sq mi
McMillin Reservoir No. 1 - North Dam Tr-Puyallup River-Offstream		Tacoma City Public Utilities		PI10-249	WA00249	1912	1C
RE	S	2200 ft	30 ft 9.0 acres	47.1350140 deg 165 acre-ft	122.256484 deg 165 acre-ft	T19 NR04 ES14 0 cfs	10 0.02 sq mi
McMillin Reservoir No. 1 - South Dam Tr-Puyallup River-Offstream		Tacoma City Public Utilities		PI10-248	WA00248	1912	1C
RE	S	2200 ft	30 ft 9.0 acres	47.1329820 deg 166 acre-ft	122.25678 deg 166 acre-ft	T19 NR04 ES14 0 cfs	10 0.02 sq mi
McMillin Reservoir No. 2 Tr-Puyallup River-Offstream		Tacoma City Public Utilities		PI10-247	WA00247	1956	3
RE	S	2900 ft	30 ft 16.0 acres	47.1302690 deg 330 acre-ft	122.256985 deg 330 acre-ft	T19 NR04 ES14 0 cfs	10 0.03 sq mi
North Fork Clover Creek E1 Det Basin N Fk Clover Creek		Pierce County Environmental Services		PI12-1776	WA01776	2000	1A
RE	C, Q	850 ft	10 ft 3.0 acres	47.1366880 deg 1 acre-ft	122.3869651 deg 135 acre-ft	T19 NR03 ES14 749 cfs	12 1.87 sq mi
North Fork Clover Creek W1 Det Facil NORTH FORK CLOVER CR, WEST BRA		PIERCE COUNTY WATER PROGRAMS		PI12-1831	WA01831	2001	1B
	C	1090 ft	10 ft 3.0 acres	47.1424367 deg 85 acre-ft	122.4099638 deg 104 acre-ft	T19 NR03 ES10 1260 cfs	12 2.90 sq mi
Oxbow Lake Tr-Nisqually River		US DOD US Army		PI11-1313	WA01313	1979	3
RE	F	50 ft	6 ft 2.0 acres	46.9831530 deg 2 acre-ft	122.631238 deg 12 acre-ft	T17 NR01 ES01 0 cfs	11 0.00 sq mi
Prison Farm Sewage Lagoon Offstream		WDFW		PI15-1371	WA01371	1977	3
RE	Q	240 ft	12 ft 2.3 acres	47.2195340 deg 7 acre-ft	122.686132 deg 11 acre-ft	T20 NR01 ES16 0 cfs	15 0.01 sq mi
Redmond Ridge Detention Pond BC-2, No. 2 Offstream - Bear Creek		Quadrant Corporation		PI10-1843	WA01843	2002	3
RE	C	400 ft	10 ft 1.7 acres	47.1622220 deg 11 acre-ft	122.030556 deg 12 acre-ft	T19 NR06 ES03 0 cfs	10 0.00 sq mi
Rolland Lake Dam Tr-Puget Sound		Minterwood Homeowners Assn		PI15-116	WA00116	1967	3
RE	R	345 ft	14 ft 42.0 acres	47.3608860 deg 130 acre-ft	122.731501 deg 185 acre-ft	T22 NR01 ES30 0 cfs	15 0.40 sq mi
Serene Lake Tr-Murray Creek		LAKE SERENE ASSOC		PI11-95	WA00095	1971	3
RE	R	370 ft	9 ft 25.0 acres	46.9708280 deg 36 acre-ft	122.51268 deg 60 acre-ft	T17 NR02 ES11 18 cfs	11 0.16 sq mi

Slavic Lake Dam Offstream RE	R	SLAVIC CHRISTIAN CENTER Unnamed 40 ft	8 ft	8.0 acres	PI15-1744 47.3493640 deg 8 acre-ft	WA01744 122.765933 deg 10 acre-ft	1990 T22 NR01 WS35 30 cfs	2 15 2.00 sq mi
Steilacom Lake Dam Chambers Creek PG	F, R	J & Z DEV CO Steilacoom Lake 120 ft	28 ft	317.0 acres	PI12-139 47.1776890 deg 2640 acre-ft	WA00139 122.535637 deg 6970 acre-ft	1939 T20 NR02 ES34 1980 cfs	2 12 62.00 sq mi
Sunrise Regional Pond IV-7 Offstream - Lorenz Creek RE	C	American Concrete Inc 750 ft	9 ft		PI10-1924 47.0852780 deg 19 acre-ft	WA01924 122.255278 deg 27 acre-ft	2008 T19 NR04 ES35 0 cfs	3 10 0.00 sq mi
Sunset Lake Dam Tr-Wilkeson Creek RE	R	SUNSET LAKE YOUTH CAMP SDA Sunset Lake 80 ft	12 ft	6.3 acres	PI10-1077 47.1100220 deg 30 acre-ft	WA01077 122.015837 deg 30 acre-ft	1961 T19 NR06 ES27 0 cfs	3 10 0.00 sq mi
Sylvia Lake Dam_Pierce Co Tr-Puget Sound RE	R	Sylvia Lake Country Club Sylvia Lake 387 ft	25 ft	6.4 acres	PI15-115 47.3209440 deg 67 acre-ft	WA00115 122.652738 deg 124 acre-ft	1963 T21 NR01 ES11 160 cfs	2 15 0.72 sq mi
Tacoma Narrows Airport Dam Tr-Puget Sound-Offstream RE	C	PAVCO FLIGHT CENTER Tacoma Narrows Airport Detention Pond 160 ft	35 ft	1.3 acres	PI15-1622 47.2647220 deg 1 acre-ft	WA01622 122.576682 deg 14 acre-ft	1987 T21 NR02 ES32 20 cfs	3 15 0.02 sq mi
Tanwax Lake Dam Tanwax Creek ER, RE	R	R J Morrison Tanwax Lake 250 ft	3 ft	844.0 acres	PI11-1275 46.9412320 deg 3300 acre-ft	WA01275 122.281161 deg 3379 acre-ft	1920 T17 NR04 ES22 0 cfs	3 11 0.00 sq mi
Tapps Lake Backflow Prevention Structure PG	R, S	Puget Sound Energy Tapps Lake 73 ft	21.5 ft	2,570.0 acres	PI10-703 47.1967810 deg 55500 acre-ft	WA00703 122.137939 deg 46655 acre-ft	2007 T20 NR05 ES26 1000 cfs	1C 10 0.00 sq mi
Tapps Lake Dike No. 1 Diversion from White River RE	H, R	Puget Sound Power & Light Tapps Lake 200 ft	18 ft	2,570.0 acres	PI10-418 47.2413410 deg 19000 acre-ft	WA00418 122.184884 deg 22000 acre-ft	1911 T20 NR05 ES09 0 cfs	2 10 9.69 sq mi
Tapps Lake Dike No. 11 Diversion from White River RE	H, R	Puget Sound Power & Light Tapps Lake 1600 ft	23 ft	2,570.0 acres	PI10-427 47.2381520 deg 36000 acre-ft	WA00427 122.147596 deg 38000 acre-ft	1911 T20 NR05 ES10 0 cfs	1C 10 9.69 sq mi
Tapps Lake Dike No. 12 Diversion from White River RE	H, R	Puget Sound Power & Light Tapps Lake 1250 ft	14 ft	2,570.0 acres	PI10-428 47.2298230 deg 23000 acre-ft	WA00428 122.14456 deg 25000 acre-ft	1911 T20 NR05 ES10 0 cfs	2 10 9.60 sq mi
Tapps Lake Dike No. 14 Diversion Canal Tr-White River RE	H, R	Puget Sound Power & Light Unnamed 1450 ft	26 ft	400.0 acres	PI10-430 47.1964890 deg 400 acre-ft	WA00430 122.132892 deg 400 acre-ft	1911 T20 NR05 ES26 0 cfs	3 10 9.60 sq mi
Tapps Lake Dike No. 15 Diversion Canal Tr-White River RE	H, R	Puget Sound Power & Light Unnamed 1500 ft	29 ft	400.0 acres	PI10-431 47.1940760 deg 400 acre-ft	WA00431 122.13531 deg 400 acre-ft	1911 T20 NR05 ES26 0 cfs	3 10 9.70 sq mi
Tapps Lake Dike No. 2A Diversion from White River RE	H, R	Puget Sound Power & Light Tapps Lake 350 ft	9 ft	2,570.0 acres	PI10-419 47.2496830 deg 18000 acre-ft	WA00419 122.187505 deg 20000 acre-ft	1911 T20 NR05 ES05 0 cfs	2 10 9.70 sq mi
Tapps Lake Dike No. 2B Diversion from White River RE	H, R	Puget Sound Power & Light Tapps Lake 300 ft	16 ft	2,570.0 acres	PI10-420 47.2503050 deg 26000 acre-ft	WA00420 122.186157 deg 28000 acre-ft	1911 T20 NR05 ES04 0 cfs	2 10 9.70 sq mi
Tapps Lake Dike No. 3 Diversion from White River RE	H, R	Puget Sound Power & Light Tapps Lake 600 ft	15 ft	2,570.0 acres	PI10-421 47.2493520 deg 26000 acre-ft	WA00421 122.177817 deg 28000 acre-ft	1911 T20 NR05 ES04 0 cfs	1C 10 9.70 sq mi

Tapps Lake Dike No. 4 Diversion from White River RE H, R	Puget Sound Power & Light Tapps Lake 4000 ft 45 ft 2,570.0 acres	PI10-296 47.2407890 deg 56000 acre-ft	WA00296 122.170259 deg 58340 acre-ft	1911 T20 NR05 ES09 0 cfs	1B 10 9.70 sq mi
Tapps Lake Dike No. 5 Diversion from White River RE H, R	Puget Sound Power & Light Tapps Lake 5000 ft 24 ft 2,570.0 acres	PI10-422 47.2409260 deg 38000 acre-ft	WA00422 122.167596 deg 40000 acre-ft	1911 T20 NR05 ES09 0 cfs	1B 10 9.70 sq mi
Tapps Lake Dike No. 6 Diversion from White River RE H, R	Puget Sound Power & Light Tapps Lake 600 ft 26 ft 2,570.0 acres	PI10-423 47.2388390 deg 41000 acre-ft	WA00423 122.163482 deg 43000 acre-ft	1911 T20 NR05 ES10 0 cfs	1B 10 9.70 sq mi
Tapps Lake Dike No. 7 Diversion from White River RE H, R	Puget Sound Power & Light Tapps Lake 200 ft 6 ft 2,570.0 acres	PI10-435 47.2398230 deg 6000 acre-ft	WA00435 122.162894 deg 8000 acre-ft	1911 T20 NR05 ES10 0 cfs	3 10 9.70 sq mi
Tapps Lake Dike No. 8 Diversion from White River RE H, R	Puget Sound Power & Light Tapps Lake 350 ft 20 ft 2,570.0 acres	PI10-424 47.2398230 deg 32000 acre-ft	WA00424 122.161228 deg 34000 acre-ft	1911 T20 NR05 ES10 0 cfs	2 10 9.70 sq mi
Tapps Lake Dike No. 9 Diversion from White River RE H, R	Puget Sound Power & Light Tapps Lake 250 ft 15 ft 2,570.0 acres	PI10-425 47.2398230 deg 24000 acre-ft	WA00425 122.159561 deg 26000 acre-ft	1911 T20 NR05 ES10 0 cfs	2 10 9.70 sq mi
Tapps Lake Dike No.10 Diversion from White River RE H, R	Puget Sound Power & Light Tapps Lake 700 ft 19 ft 2,570.0 acres	PI10-426 47.2398230 deg 30000 acre-ft	WA00426 122.156227 deg 32000 acre-ft	1911 T20 NR05 ES10 0 cfs	2 10 9.70 sq mi
Tapps Lake Dike No.13 Diversion from White River RE H, R	Puget Sound Power & Light Tapps Lake 350 ft 6 ft 2,570.0 acres	PI10-429 47.1907870 deg 8000 acre-ft	WA00429 122.164775 deg 10000 acre-ft	1911 T20 NR05 ES27 0 cfs	2 10 9.70 sq mi
Thompson Dam Tr-Nisqually River RE R	Oris Thompson Unnamed 176 ft 11 ft 8.0 acres	PI11-1073 46.9427130 deg 8 acre-ft	WA01073 122.345135 deg 13 acre-ft	1969 T17 NR04 ES19 11 cfs	3 11 0.00 sq mi
Trout Springs Hatchery Dam Canyon Falls Creek RE F	TROUTLODGE INC Trout Spring Hatchery 100 ft 15 ft 2.7 acres	PI10-1349 47.1425060 deg 16 acre-ft	WA01349 122.219155 deg 16 acre-ft	1968 T19 NR05 ES07 0 cfs	3 10 1.56 sq mi
White River Diversion Dam White River OT H, R	Puget Sound Power & Light Unnamed 352 ft 18 ft 2.0 acres	PI10-432 47.1701450 deg 2 acre-ft	WA00432 122.004358 deg 10 acre-ft	1911 T19 NR06 ES02 0 cfs	3 10 9.70 sq mi
Whiteman Cove Dam Tr-Case Inlet RE R	YOUNG MEN'S CHRISTIAN ASSOC Whiteman Cove 1260 ft 15 ft 30.0 acres	PI15-406 47.2204900 deg 140 acre-ft	WA00406 122.806563 deg 225 acre-ft	1950 T20 NR01 WS16 440 cfs	3 15 1.20 sq mi

NAME OF DAM		NAME OF OWNER			STATE ID	NATIONAL ID	YR COMPLETED	HAZARD CLASS
RIVER OR STREAM		IMPOUNDMENT NAME			LATITUDE	LONGITUDE	SEC TWN RNGE	WRIA
DAM TYPES	RESERVOIR PURPOSES	CREST LEN	DAM HT	SURFACE AREA	STORAGE	MAX STORAGE	MAX DISCHARGE	DRAINAGE AREA

Dam Inventory for San Juan County

Counties: 39/39, Dams: 1115/1125

Ayer Reservoir Dam		ORCAS SOUND LLC; C/O GELFAND, RENNERT &			SJ2-165	WA00165	1964	3
Tr-East Sound		Ayer Reservoir			48.6313650 deg	122.895998 deg	T36 NR02 WS01	2
RE	R	465 ft	32 ft	10.3 acres	125 acre-ft	135 acre-ft	21 cfs	0.50 sq mi
Blazing Tree Ranch Pond 13 NE Dam		Jeffrey & Christi Graham			SJ2-1635	WA01635	1977	3
Tr-Garrison Bay		Pond 13			48.5734160 deg	123.149969 deg	T36 NR04 WS35	2
RE	I	190 ft	12 ft	6.3 acres	24 acre-ft	30 acre-ft	0 cfs	0.00 sq mi
Blazing Tree Ranch Pond 13 SE Dam		PELLEB LLC			SJ2-1634	WA01634	1977	3
Tr-Garrison Bay		Pond 13			48.5726350 deg	123.150074 deg	T36 NR04 WS35	2
RE	I	180 ft	10 ft	6.3 acres	24 acre-ft	30 acre-ft	100 cfs	0.00 sq mi
Blazing Tree Ranch Pond 13 West Dam		PELLEB LLC			SJ2-1568	WA01568	1977	3
Tr-Mitchell Bay		Pond 13			48.5729830 deg	123.15262 deg	T36 NR04 WS35	2
RE	I, R	260 ft	13 ft	6.3 acres	24 acre-ft	30 acre-ft	80 cfs	0.00 sq mi
Blazing Tree Ranch Pond 5 - North Dam		Mark & Elizabeth Hetrick			SJ2-546	WA00546	1965	3
Tr-Garrison Bay		Pond 5			48.5709760 deg	123.142482 deg	T36 NR04 WS36	2
RE	I, R	280 ft	25 ft	12.8 acres	75 acre-ft	100 acre-ft	0 cfs	0.56 sq mi
Blazing Tree Ranch Pond 5 - South Dam		Tiffany Grace			SJ2-545	WA00545	1965	3
Tr-Garrison Bay		Pond 5			48.5695160 deg	123.141321 deg	T36 NR04 WS36	2
RE	I, R	365 ft	25 ft	12.8 acres	75 acre-ft	100 acre-ft	100 cfs	0.56 sq mi
Blazing Tree Ranch Pond 6 Dam		Albert & Kirsten Olson			SJ2-1636	WA01636	1977	3
Tr-Garrison Bay		Pond 6			48.5741100 deg	123.143937 deg	T36 NR04 WS36	2
RE	I	370 ft	25 ft	3.8 acres	23 acre-ft	30 acre-ft	100 cfs	0.00 sq mi
Boyd Middle Reservoir Dam		Stephen & Frances To Michael Boyd &			SJ2-1383	WA01383	1960	3
Tr-East Sound		Boyd Middle Reservoir			48.6342580 deg	122.822018 deg	T36 NR01 WS04	2
RE	I	90 ft	15 ft	2.5 acres	6 acre-ft	10 acre-ft	0 cfs	0.00 sq mi
Buck Mountain Reservoir Dam No. 1		Eastsound Water Users Assn			SJ2-485	WA00485	1985	2
Tr-East Sound		Purdue Lake			48.6879530 deg	122.86215 deg	T37 NR01 WS19	2
RE	S	51 ft	16 ft	10.5 acres	112 acre-ft	145 acre-ft	365 cfs	0.57 sq mi
Buck Mountain Reservoir Dam No. 2		Eastsound Water Users Assn			SJ2-486	WA00486	1985	2
Tr-East Sound		Purdue Lake			48.6889440 deg	122.86219 deg	T37 NR01 WS18	2
RE	S	133 ft	30 ft	10.5 acres	112 acre-ft	145 acre-ft	365 cfs	0.57 sq mi
Buck Mountain Reservoir Dam No. 3		Eastsound Water Users Assn			SJ2-487	WA00487	1985	2
Tr-East Sound		Purdue Lake			48.6898240 deg	122.860146 deg	T37 NR01 WS18	2
RE	S	209 ft	18 ft	10.5 acres	112 acre-ft	145 acre-ft	365 cfs	0.57 sq mi
Burton & Louthan Dam		Barry & Deborah Bartmasser			SJ2-125	WA00125	1973	3
Tr-Haro Strait		Unnamed			48.5270840 deg	123.079659 deg	T35 NR03 WS16	2
RE	P, R	560 ft	14 ft	77.0 acres	77 acre-ft	100 acre-ft	24 cfs	0.20 sq mi
Cascade Lake Dam		OLY ROSE, LLC ATTENTION: MD C/O DELOIT			SJ2-281	WA00281	1915	2
Tr-Cascade Bay		Cascade Lake			48.6502310 deg	122.865498 deg	T37 NR01 WS31	2
VA	H, R, S	179 ft	21 ft	170.0 acres	1700 acre-ft	2550 acre-ft	130 cfs	3.42 sq mi
Clark Pond Dam		Mary Lou Clark			SJ2-1686	WA01686	1990	3
Tr-Blind Bay		Clark Pond			48.5731120 deg	122.953851 deg	T36 NR02 WS28	2
RE	R	150 ft	19 ft	1.4 acres	14 acre-ft	21 acre-ft	5 cfs	0.05 sq mi

Colin Sandwith Dam Tr-Gerrard Creek ER	P	Colin Sandwith Colin Sandwith Farm Pond 110 ft 17 ft 2.8 acres	SJ2-1397 48.5449370 deg 13 acre-ft	WA01397 123.095149 deg 17 acre-ft	1974 T35 NR03 WS08 46 cfs	3 2 0.00 sq mi	
Durhack Dam No. 1 Tr-Rocky Bay RE	R	Lakedale Resort Unnamed 200 ft 23 ft 125.0 acres	SJ2-124 48.5781550 deg 125 acre-ft	WA00124 123.082961 deg 150 acre-ft	1968 T36 NR03 WS33 0 cfs	3 2 0.16 sq mi	
Durhack Dam No. 2 Tr-Rocky Bay RE	R	Lakedale Resort Unnamed 139 ft 10 ft 125.0 acres	SJ2-123 48.5748210 deg 125 acre-ft	WA00123 123.081294 deg 150 acre-ft	1968 T36 NR03 WS33 58 cfs	3 2 0.05 sq mi	
Durhack Dam No. 3 Tr-Rocky Bay RE	R	Lakedale Resort Unnamed 570 ft 18 ft 125.0 acres	SJ2-122 48.5781550 deg 125 acre-ft	WA00122 123.086295 deg 150 acre-ft	1968 T36 NR03 WS32 0 cfs	3 2 0.28 sq mi	
Durhack Dam No. 4 Tr-Rocky Bay RE	R	Lakedale Resort Unnamed 184 ft 21 ft 125.0 acres	SJ2-121 48.5798210 deg 125 acre-ft	WA00121 123.087961 deg 150 acre-ft	1968 T36 NR03 WS29 0 cfs	3 2 0.30 sq mi	
Durhack Dam No. 5 Tr-Rocky Bay RE	R	Lakedale Resort Unnamed 193 ft 15 ft 198.0 acres	SJ2-120 48.5814880 deg 198 acre-ft	WA00120 123.086295 deg 225 acre-ft	1972 T36 NR03 WS29 63 cfs	3 2 0.50 sq mi	
Durhack Dam No. 6 Tr-Rocky Bay RE	R	BORIVER CORPORATION & SUNSET STATION LLC Unnamed 168 ft 14 ft 35.0 acres		SJ2-1109 48.5727060 deg 35 acre-ft	WA01109 123.080309 deg 41 acre-ft	1970 T36 NR03 WS33 0 cfs	3 2 0.00 sq mi
Durhack Dam No. 7 Tr-Rocky Bay RE	R	Lakedale Resort Unnamed 175 ft 20 ft 35.0 acres	SJ2-1110 48.5748210 deg 35 acre-ft	WA01110 123.081294 deg 41 acre-ft	1970 T36 NR03 WS33 47 cfs	3 2 0.00 sq mi	
Erickson Dam No. 1 Tr-False Bay RE	R	Robert E & Suzan Erickson Unnamed 225 ft 13 ft 47.0 acres	SJ2-176 48.5420900 deg 47 acre-ft	WA00176 123.077046 deg 53 acre-ft	1964 T35 NR03 WS09 46 cfs	3 2 0.30 sq mi	
Erickson Dam No. 2 Tr-False Bay RE	R	Charles & Dorothy Billington Unnamed 218 ft 14 ft 47.0 acres	SJ2-162 48.5424160 deg 47 acre-ft	WA00162 123.078674 deg 53 acre-ft	1964 T35 NR03 WS09 0 cfs	3 2 0.30 sq mi	
Fowler Reservoir Dam Tr-East Sound RE	I, P, R	San Juan Cnty Land Bank Fowler Pond 545 ft 15 ft 9.0 acres	SJ2-166 48.6779780 deg 42 acre-ft	WA00166 122.931169 deg 70 acre-ft	1960 T37 NR02 WS22 60 cfs	3 2 0.70 sq mi	
Goodrow Dam Tr-Davis Bay RE	R	Mary R Evans James L Roush & Unnamed 167 ft 27 ft 38.0 acres	SJ2-161 48.4619790 deg 38 acre-ft	WA00161 122.899106 deg 52 acre-ft	1964 T34 NR02 WS02 300 cfs	3 2 0.02 sq mi	
Heidenreich Dam Tr-Strait of Juan De Fuca RE	R	Edward J & Melissa W Hooton Unnamed 215 ft 16 ft 92.0 acres	SJ2-167 48.5061700 deg 92 acre-ft	WA00167 123.103785 deg 108 acre-ft	1972 T35 NR03 WS29 74 cfs	3 2 0.35 sq mi	
Henderson Lake Dam Tr-Lopez Sound RE	I	Kona Residents Trust@Foster Pepper Etc Henderson Lake 180 ft 8 ft 4.3 acres	SJ2-1570 48.4716020 deg 10 acre-ft	WA01570 122.825057 deg 12 acre-ft	1960 T34 NR01 WS05 15 cfs	3 2 0.00 sq mi	
Hungar Dam Tr-West Sound RE	I	George Hungar Sutherland Lake 152 ft 17 ft 1.5 acres	SJ2-1572 48.6420680 deg 11 acre-ft	WA01572 122.953842 deg 18 acre-ft	1961 T36 NR02 WS04 70 cfs	2 2 1.70 sq mi	
Jays Pond Dam Tr-Deer Harbor RE	R, S	Spring Point Homeowners Assoc Jays Pond 210 ft 9 ft 3.1 acres	SJ2-1569 48.6180010 deg 17 acre-ft	WA01569 123.017681 deg 20 acre-ft	1973 T36 NR03 WS12 8 cfs	2 2 0.20 sq mi	

Jefferts Pond Dam Tr-San Juan Channel RE	I, R	Lynn Bahrych Jefferts Pond 275 ft	15 ft	3.2 acres	SJ2-1638 48.5835990 deg 32 acre-ft	WA01638 122.990463 deg 52 acre-ft	1988 T36 NR02 WS30 100 cfs	3 2 0.06 sq mi
Landsberg Pond Dam Tr-Griffin Bay RE	I	Betty Landberg, Ttee Kl Landberg & Landsberg Pond 830 ft	12 ft	2.8 acres	SJ2-1571 48.4825190 deg 10 acre-ft	WA01571 123.018347 deg 11 acre-ft	1978 T35 NR03 WS35 15 cfs	3 2 0.00 sq mi
Lawson Lake Dam Tr-Cady Mountain Creek RE	I, P	Richard Lawson Lawson Lake 70 ft	17 ft	12.5 acres	SJ2-185 48.5470550 deg 136 acre-ft	WA00185 123.123154 deg 177 acre-ft	1948 T35 NR03 WS07 0 cfs	3 2 0.40 sq mi
Margos Lake Dam Gerrard Creek RE	R	TOWN OF FRIDAY HARBOR Margo's Lake 634 ft	19 ft	4.2 acres	SJ2-1322 48.5268050 deg 17 acre-ft	WA01322 123.101592 deg 32 acre-ft	1970 T35 NR03 WS17 0 cfs	3 2 0.00 sq mi
Martins Lake Dam Tr-East Sound RE	R	ORCAS SOUND LLC Martins Lake 83 ft	13 ft	27.0 acres	SJ2-164 48.6224480 deg 223 acre-ft	WA00164 122.890739 deg 250 acre-ft	1962 T36 NR02 WS12 0 cfs	3 2 0.31 sq mi
Mountain Lake Dam Cascade Creek ER, PG, RE	R, S	WA DNR STATE LANDS DIVISION Mountain Lake 172 ft	17 ft	180.0 acres	SJ2-279 48.6499130 deg 2870 acre-ft	WA00279 122.812498 deg 3010 acre-ft	1948 T37 NR01 WS34 200 cfs	2 2 2.27 sq mi
Robinson Dam Tr-West Sound RE	I, R	Marcella F & Timothy Grant Unnamed 110 ft	18 ft	15.0 acres	SJ2-1648 48.6100112 deg 15 acre-ft	WA01648 122.9267937 deg 20 acre-ft	1960 T36 NR02 WS15 50 cfs	3 2 0.00 sq mi
Roche Harbor Lake Dam Tr-Westcott Bay RE	S	ROCHE HARBOR INVESTMENTS, INC C/O SALTCH Roche Harbor Lake 110 ft	10 ft	28.0 acres	SJ2-444 48.5911160 deg 124 acre-ft	WA00444 123.126155 deg 220 acre-ft	1889 T36 NR03 WS30 0 cfs	1C 2 0.71 sq mi
Sams Dam Tr-Deadman Bay RE	R	SAN JUAN COUNTY THROUGH LND BK Carefree Lake 111 ft	19 ft	13.5 acres	SJ2-370 48.5187510 deg 112 acre-ft	WA00370 123.141294 deg 140 acre-ft	1976 T35 NR04 WS24 118 cfs	3 2 0.41 sq mi
San Juan Island Dam No. 1 Tr-False Bay RE	I, R	FRIDAY HARBOR LLC Unnamed 150 ft	15 ft	13.0 acres	SJ2-1381 48.5465880 deg 13 acre-ft	WA01381 123.090055 deg 15 acre-ft	1952 T35 NR03 WS08 0 cfs	3 2 0.00 sq mi
Schaefer Lake Tr-West Sound RE	I, R	Ann P Patterson Schaefer Lake 450 ft	15 ft	4.2 acres	SJ2-1248 48.6417320 deg 13 acre-ft	WA01248 122.943238 deg 20 acre-ft	1957 T36 NR02 WS03 40 cfs	3 2 0.00 sq mi
Schuman Dam Tr-Friday Harbor RE	P	SILVER FOX FARM HOMEOWNERS ASSOC. Unnamed 425 ft	8 ft	9.0 acres	SJ2-1157 48.5462200 deg 9 acre-ft	WA01157 123.029988 deg 11 acre-ft	1970 T35 NR03 WS11 0 cfs	3 2 0.00 sq mi
Spencer Lake Dam Spencer Lake Outlet RE	H, S	BLAKELY ISLAND TRUST Spencer Lake 70 ft	45 ft	130.0 acres	SJ2-494 48.5539520 deg 450 acre-ft	WA00494 122.812717 deg 820 acre-ft	1900 T35 NR01 WS04 180 cfs	3 2 2.42 sq mi
Sportsman Lake Dam Tr-San Juan Channel RE	I, R	Steven L King Sportsman Lake 63 ft	7 ft	250.0 acres	SJ2-1135 48.5660850 deg 272 acre-ft	WA01135 123.066221 deg 500 acre-ft	1960 T36 NR03 WS33 0 cfs	3 2 0.00 sq mi
Sundstrom Dam No. 1 Tr-False Bay RE	I, P	Albin E Sundstrom Unnamed 220 ft	16 ft	40.0 acres	SJ2-1115 48.5284880 deg 40 acre-ft	WA01115 123.038987 deg 60 acre-ft	1970 T35 NR03 WS15 13 cfs	3 2 0.25 sq mi
Sundstrom Dam No. 2 Unnamed Creek-Beaverton Valley RE	I, R, S	Jon Jon E Sundstrom Sundstrom Pond No. 2 715 ft	28 ft	8.6 acres	SJ2-450 48.5556570 deg 86 acre-ft	WA00450 123.037965 deg 125 acre-ft	1984 T35 NR03 WS02 175 cfs	3 2 0.19 sq mi

Thorald Dam Tr-Parks Bay RE	I, R	ELLIS PROPERTIES LLC Thorald Pond 400 ft 19 ft 7.5 acres	SJ2-579 48.5624170 deg 85 acre-ft	WA00579 122.971609 deg 98 acre-ft	1988 T36 NR02 WS32 15 cfs	3 2 0.16 sq mi
Turtleback Lake Dam Tr-West Sound RE	R	TURTLEBACK FARM Turtleback Lake 500 ft 12 ft 4.7 acres	SJ2-1107 48.6628680 deg 19 acre-ft	WA01107 122.945562 deg 24 acre-ft	1969 T37 NR02 WS28 22 cfs	2 2 0.21 sq mi
Trout Lake Storage Dam Tr-False Bay CN, VA	R, S	Friday Harbor Town Trout Lake 100 ft 34 ft 63.0 acres	SJ2-202 48.5264340 deg 1200 acre-ft	WA00202 123.122587 deg 1300 acre-ft	1928 T35 NR03 WS18 960 cfs	1C 2 1.39 sq mi
Utter Dam Tr-Rosario Strai RE	R	EAGLE LAKE COMMUNITY ASSOC Unnamed 335 ft 16 ft 73.0 acres	SJ2-127 48.6634070 deg 73 acre-ft	WA00127 122.771605 deg 98 acre-ft	1971 T37 NR01 WS26 57 cfs	3 2 0.39 sq mi
Woods Reservoir Dam Tr-False Bay RE	I	& Nancy Jean Turner Steven Edward Schram Woods Reservoir - San Juan Co. 230 ft 20 ft 25.5 acres	SJ2-126 48.5118540 deg 210 acre-ft	WA00126 123.107966 deg 245 acre-ft	1972 T35 NR03 WS19 255 cfs	3 2 0.20 sq mi
Zylstra Dam Tr-False Bay RE	I	Chuck Tomas Unnamed 320 ft 25 ft 280.0 acres	SJ2-163 48.5151640 deg 280 acre-ft	WA00163 123.085082 deg 430 acre-ft	1963 T35 NR03 WS20 117 cfs	3 2 8.62 sq mi

NAME OF DAM		NAME OF OWNER			STATE ID	NATIONAL ID	YR COMPLETED	HAZARD CLASS
RIVER OR STREAM		IMPOUNDMENT NAME			LATITUDE	LONGITUDE	SEC TWN RNGE	WRIA
DAM TYPES	RESERVOIR PURPOSES	CREST LEN	DAM HT	SURFACE AREA	STORAGE	MAX STORAGE	MAX DISCHARGE	DRAINAGE AREA

Dam Inventory for Skagit County

Counties: 39/39, Dams: 1115/1125

Baker Dam Baker River PG, VA	H, R	Puget Sound Power & Light Lake Shannon 570 ft 290 ft 2,218.0 acres			SK4-172 48.5507395 deg 132300 acre-ft	WA00172 121.733063 deg 162590 acre-ft	1925 T35 NR08 ES11 46920 cfs	1A 4 297.00 sq mi
Barnaby Slough No. 2 Dam Tr-Skagit River RE	F	THE NATURE CONSERVANCY Barnaby Slough No 2 230 ft 14 ft 43.0 acres			SK4-156 48.4789270 deg 124 acre-ft	WA00156 121.551038 deg 157 acre-ft	1968 T35 NR10 ES31 0 cfs	3 4 4.33 sq mi
Benson Main Dam Offstream RE	R	Victor L Benson Unnamed 500 ft 15 ft 10.0 acres			SK3-1703 48.3651700 deg 10 acre-ft	WA01703 122.302245 deg 10 acre-ft	1990 T33 NR04 ES09 16 cfs	3 3 7.00 sq mi
Cranberry Lake Dam Cranberry Creek RE	R	ANACORTES CITY Cranberry Lake 385 ft 13 ft 24.0 acres			SK3-282 48.5043300 deg 178 acre-ft	WA00282 122.644653 deg 234 acre-ft	1910 T35 NR01 ES23 29 cfs	1B 3 0.59 sq mi
Cultus Mountain Reservoir Dam A Tr-E Fork Nookachamps Creek RE	R	Boy Scouts of America Mt. Baker Council Cultus Mountain Reservoir 530 ft 20 ft 32.5 acres			SK3-382 48.3931110 deg 320 acre-ft	WA00382 122.18945 deg 366 acre-ft	1971 T34 NR05 ES32 40 cfs	2 3 0.82 sq mi
Cultus Mountain Reservoir Dam B Tr-E Fork Mookachamps Creek RE	R	Boy Scouts of America Mt. Baker Council Cultus Mountain Reservoir 310 ft 9 ft 32.5 acres			SK3-383 48.3933560 deg 320 acre-ft	WA00383 122.187475 deg 403 acre-ft	1971 T34 NR05 ES32 50 cfs	2 3 0.82 sq mi
Cultus Mountain Reservoir Dam C Tr-E Fork Nookachamps Creek RE	R	EVERGREEN COUNCIL BOY SCOUTS Cultus Mountain Reservoir 400 ft 17 ft 32.5 acres			SK3-384 48.3881140 deg 320 acre-ft	WA00384 122.185669 deg 366 acre-ft	1971 T34 NR05 ES32 0 cfs	2 3 0.82 sq mi
Judy Reservoir Dam A Tr-Skagit River RE	S	Skagit Cnty PUD No 1 Judy Reservoir 614 ft 61 ft 140.0 acres			SK3-183 48.4710900 deg 4300 acre-ft	WA00183 122.189128 deg 5100 acre-ft	1965 T35 NR05 ES32 58 cfs	1B 3 1.60 sq mi
Judy Reservoir Dam B Tr-Skagit River RE	S	Skagit Cnty PUD No 1 Judy Reservoir 2842 ft 80 ft 140.0 acres			SK3-181 48.4782860 deg 4300 acre-ft	WA00181 122.18229 deg 5100 acre-ft	1965 T35 NR05 ES33 55 cfs	1C 3 1.60 sq mi
Lang Dam No. 1 Tr-Carpenter Cre RE	P, R	Lola Lang Unnamed 150 ft 18 ft 30.0 acres			SK3-1160 48.3955790 deg 30 acre-ft	WA01160 122.285559 deg 30 acre-ft	1972 T34 NR04 ES34 0 cfs	2 3 0.25 sq mi
Lang Dam No. 2 Tr-Carpenter Creek RE	P, R	Lola Lang Unnamed 125 ft 5 ft 10.0 acres			SK3-1161 48.3957570 deg 10 acre-ft	WA01161 122.282697 deg 10 acre-ft	1972 T34 NR04 ES34 0 cfs	3 3 0.00 sq mi
Lang Dam No. 3 Tr-Carpenter Creek OT	P, R	Lola Lang Unnamed 100 ft 5 ft 20.0 acres			SK3-1162 48.3968030 deg 20 acre-ft	WA01162 122.283218 deg 20 acre-ft	1972 T34 NR04 ES34 0 cfs	3 3 0.00 sq mi
Mayer Dam Tr-Lake Erie OT, RE	I, R	Jack I Mayer Mayer Pond 15 ft 8 ft 8.0 acres			SK3-1506 48.4466850 deg 24 acre-ft	WA01506 122.649023 deg 36 acre-ft	1971 T34 NR01 ES11 0 cfs	2 3 0.13 sq mi
Nichols Dam Offstream RE	D, R	Thomas Nichols Unnamed 1100 ft 23 ft 25.0 acres			SK3-1447 48.5419790 deg 25 acre-ft	WA01447 122.164078 deg 27 acre-ft	1982 T35 NR05 ES09 0 cfs	3 3 0.10 sq mi

Nookachamps Hills Dam Tr-Nookachamps Creek RE C, R	NOOKACHAMP HILLS LLC Unnamed 1350 ft 50 ft 109.0 acres	SK3-141 48.3984290 deg 109 acre-ft	WA00141 122.225826 deg 126 acre-ft	1969 T34 NR04 ES25 127 cfs	2 3 0.30 sq mi
Skagit Lake Dam Grandy Creek RE R	LAKE TYEE CO Skagit Lake 330 ft 19 ft 42.0 acres	SK4-182 48.5786460 deg 258 acre-ft	WA00182 121.77096 deg 343 acre-ft	1971 T36 NR08 ES28 166 cfs	3 4 1.15 sq mi
Texas Pond Tr-North Fork Stillaguamish RE R	WA AGR FS Mt Baker Snoqualmie NF Texas Pond 210 ft 14 ft 6.0 acres	SK4-330 48.3726110 deg 0 acre-ft	WA00330 121.584317 deg 86 acre-ft	1970 T33 NR09 ES12 424 cfs	3 4 0.30 sq mi
Twin Sisters Pit No. 2 Tr-South Fork Nooksack River RE Q	SEATTLE CITY Twin Sisters Pit #2 175 ft 15 ft 1.7 acres	SK1-1311 48.6285390 deg 4 acre-ft	WA01311 121.915717 deg 10 acre-ft	1974 T36 NR07 ES08 0 cfs	3 1 0.00 sq mi
Victoria Heights Reservoir Dam Tr-Skagit River RE P	PILCHUCK GLASS SCHOOL Victoria Heights Reservoir 400 ft 24 ft 1.5 acres	SK3-1159 48.2977050 deg 10 acre-ft	WA01159 122.252031 deg 10 acre-ft	1970 T33 NR04 ES35 0 cfs	3 3 0.00 sq mi
Wade Dann Waterski Pond Dam Tr-Friday Creek-Offstream RE R	Douglas & Julie Spady Wade Dann Waterski Pond 400 ft 8 ft 12.7 acres	SK3-1702 48.5850760 deg 50 acre-ft	WA01702 122.354876 deg 90 acre-ft	1990 T36 NR04 ES30 0 cfs	3 3 0.03 sq mi
Woodcrest Lakes Dam Tr - Colony Creek ER R	UPPER SKAGIT INDIAN TRIBE Unnamed 90 ft 7 ft 25.0 acres	SK3-1725 48.5784850 deg 25 acre-ft	WA01725 122.356843 deg 50 acre-ft	1980 T36 NR03 ES25 6 cfs	3 3 0.32 sq mi

NAME OF DAM		NAME OF OWNER			STATE ID	NATIONAL ID	YR COMPLETED	HAZARD CLASS
RIVER OR STREAM		IMPOUNDMENT NAME			LATITUDE	LONGITUDE	SEC TWN RNGE	WRIA
DAM TYPES	RESERVOIR PURPOSES	CREST LEN	DAM HT	SURFACE AREA	STORAGE	MAX STORAGE	MAX DISCHARGE	DRAINAGE AREA

Dam Inventory for Skamania County

Counties: 39/39, Dams: 1115/1125

Berge Reservoir Dam Tr-Little Wind River RE	I, R	Cominco American Inc Berge Reservoir	94 ft	31 ft	3.5 acres	SA29-355 45.7329240 deg 26 acre-ft	WA00355 121.755418 deg 34 acre-ft	1954 T03 NR08 ES23 74 cfs	3 29 0.50 sq mi
Bonneville Dam Columbia River PG	H, N, R	USARMY COE Portland Lake Bonneville	2477 ft	197 ft	20,200.0 acres	SA28-454 45.6446190 deg 277000 acre-ft	WA00454 121.940739 deg 537000 acre-ft	1937 T02 NR07 ES21 1600000 cfs	1A 28 239,000.00 sq mi
Caldwell Dam Tr-Washougal River RE	R	Clair Caldwell Unnamed	170 ft	20 ft	13.0 acres	SA28-1126 45.6515440 deg 13 acre-ft	WA01126 122.247366 deg 15 acre-ft	1966 T02 NR05 ES18 70 cfs	3 28 0.00 sq mi
Camp Kwoneesum Dam Wildboy Creek Tr-Washougal Rvr ER	R	Longview Fiber Company Unnamed	250 ft	60 ft	102.0 acres	SA28-131 45.6713510 deg 102 acre-ft	WA00131 122.218867 deg 120 acre-ft	1964 T02 NR05 ES08 5935 cfs	1C 28 3.00 sq mi
Condit Dam White Salmon River CN, PG	F, H, R	Pacificorp Northwestern Lake	471 ft	125 ft	92.0 acres	SA29-1 45.7681740 deg 1300 acre-ft	WA00001 121.539518 deg 2050 acre-ft	1913 T03 NR10 ES10 45000 cfs	2 29 386.00 sq mi
Iman Lake Dam Foster Creek re	I	Dolce Skamania Lodge Iman Lake	100 ft	14 ft	4.2 acres	SA29-1770 45.6912090 deg 14 acre-ft	WA01770 121.910656 deg 16 acre-ft	1996 T02 NR07 ES02 177 cfs	2 29 0.48 sq mi
Little Brush Lake Dam Le Bong Creek RE	S	STEVENSON CITY Unnamed	61 ft	12 ft	9.0 acres	SA29-1182 45.6991150 deg 9 acre-ft	WA01182 121.927966 deg 10 acre-ft	1961 T03 NR07 ES34 0 cfs	3 29 0.00 sq mi
Little White Salmon Hatchery Dam Little White Salmon River PG	F	US DOI FS Engineering Little White Salmon Fish Hatchery	140 ft	32 ft	1.7 acres	SA29-1355 45.7215060 deg 8 acre-ft	WA01355 121.642852 deg 12 acre-ft	1974 T03 NR09 ES26 0 cfs	3 29 0.00 sq mi
Swift Dam Lewis River RE	C, H, R	Pacificorp Swift Reservoir	2100 ft	610 ft	4,620.0 acres	SA27-147 46.0631660 deg 755500 acre-ft	WA00147 122.197871 deg 756000 acre-ft	1958 T07 NR05 ES28 150000 cfs	1A 27 481.00 sq mi
Trout Creek Dam Trout Creek VA	I	WA AGR FS Gifford Pinchot NF Trout Creek Pond	184 ft	33 ft	16.0 acres	SA29-367 45.8021610 deg 120 acre-ft	WA00367 121.932651 deg 180 acre-ft	1935 T04 NR07 ES27 6300 cfs	1C 29 27.00 sq mi
Wind River Logging Co Pond Tr-Wind River RE	O, P	Wilhelm and Joseph Birkenfeld Unnamed	1000 ft	12 ft	130.0 acres	SA29-492 45.8350880 deg 130 acre-ft	WA00492 121.939549 deg 150 acre-ft	1930 T04 NR07 ES15 0 cfs	3 29 108.00 sq mi
Woodard (Skamania Landing) Dam Duncan Creek RE	R	Skamania Landing Homeowners Association Unnamed	112 ft	24 ft	220.0 acres	SA28-221 45.6157600 deg 220 acre-ft	WA00221 122.041047 deg 300 acre-ft	1963 T02 NR06 ES35 428 cfs	3 28

NAME OF DAM		NAME OF OWNER			STATE ID	NATIONAL ID	YR COMPLETED	HAZARD CLASS
RIVER OR STREAM		IMPOUNDMENT NAME			LATITUDE	LONGITUDE	SEC TWN RNGE	WRIA
DAM TYPES	RESERVOIR PURPOSES	CREST LEN	DAM HT	SURFACE AREA	STORAGE	MAX STORAGE	MAX DISCHARGE	DRAINAGE AREA

Dam Inventory for Snohomish County

Counties: 39/39, Dams: 1115/1125

60th Street Stormwater Detention Dam Merrill and Ring RE	C	CITY OF EVERETT			SN7-578 47.9449081 deg 10 acre-ft	WA00578 122.2341744 deg 307 acre-ft	1988 T30 NR05 ES25 470 cfs	2 7 1.81 sq mi
Ballinger Lake Outlet McAlear Creek PG	R	Davis W Korsmoe Lake Ballinger		258.0 acres	SN8-1175 47.7806180 deg 310 acre-ft	WA01175 122.324539 deg 310 acre-ft	1942 T27 NR04 ES32 0 cfs	3 8 0.00 sq mi
Boeing Flood Control Dam Powder Mill Gulch RE	C	BOEING COMPANY Powder Mill Gulch Retention Basin		0.1 acres	SN7-386 47.9362830 deg 0 acre-ft	WA00386 122.277455 deg 68 acre-ft	1967 T28 NR04 ES10 33 cfs	2 7 1.11 sq mi
Calkins Dam Tr-Snohomish River RE	R	Hilton Lake home owners association Unnamed		10.0 acres	SN7-1363 47.9014750 deg 10 acre-ft	WA01363 122.186091 deg 12 acre-ft	1972 T28 NR05 ES20 0 cfs	3 7 0.30 sq mi
Canaday Dam Tr-North Fork Stillaguamish RE	H, I	Kevin T Duncan Unnamed		27.0 acres	SN5-1137 48.2298240 deg 27 acre-ft	WA01137 122.027916 deg 32 acre-ft	1964 T32 NR06 ES27 45 cfs	2 5 0.27 sq mi
Cedar Way Stormwater Detention Dam Lyons Creek RE	C	Christopher T Weber Cedar Way Stormwater Detention Pond		3.0 acres	SN8-1404 47.7782050 deg 25 acre-ft	WA01404 122.289697 deg 40 acre-ft	1985 T27 NR04 ES34 860 cfs	1B 8 1.63 sq mi
Chaplain Lake North Dam Tr-Woods Creek RE	S	Everett City Public Works Lake Chaplain		450.0 acres	SN7-196 47.9697630 deg 2200 acre-ft	WA00196 121.855075 deg 2200 acre-ft	1940 T29 NR07 ES25 660 cfs	1B 7 2.60 sq mi
Chaplain Lake South Dam Chaplain Creek RE	S	CITY OF EVERETT Lake Chaplain		450.0 acres	SN7-197 47.9443670 deg 16200 acre-ft	WA00197 121.830974 deg 17800 acre-ft	1930 T28 NR08 ES06 660 cfs	1A 7 2.60 sq mi
Chase Lake Stormwater Detention Dam Tr-Hall Creek RE	C	EDMONDS SCHOOL DIST 15 Chase Lake		5.1 acres	SN8-603 47.7976040 deg 14 acre-ft	WA00603 122.34645 deg 22 acre-ft	1990 T27 NR04 ES30 19 cfs	3 8 0.29 sq mi
CSR Associated Avenue Retention Dam Tr-Merrill Creek RE	C	RINKER MATERIALS CORP CSR Associated Avenue Retention Dam		1.3 acres	SN7-1834 47.9397090 deg 15 acre-ft	WA01834 122.238213 deg 34 acre-ft	2003 T28 NR04 ES01 0 cfs	3 7 0.00 sq mi
CSR Pond Sherwood Creek - Offstream		THE CAMPBELL GRP INC CSR Pond		1.3 acres	SN5-672 48.1094620 deg 7 acre-ft	WA00672 121.928591 deg 16 acre-ft	0 T30 NR07 ES05 0 cfs	3 5 0.00 sq mi
Dagger Lake Dam Tr-McCoy Creek TI	R	DHB ENTEPRISES Dagger Lake		32.0 acres	SN7-198 47.8151730 deg 400 acre-ft	WA00198 121.790533 deg 400 acre-ft	1912 T37 NR08 ES21 0 cfs	3 7 1.14 sq mi
Diamond M Farms Waste Storage Pond 1 Tr-French Creek-Offstream RE	Q	Diamond Farms Unnamed		12.0 acres	SN7-1627 47.8698210 deg 12 acre-ft	WA01627 122.01457 deg 37 acre-ft	1982 T28 NR06 ES34 0 cfs	3 7 0.01 sq mi
Diamond M Farms Waste Storage Pond 2 Tr-French Creek-Offstream RE	Q	Diamond Farms Unnamed		12.0 acres	SN7-1628 47.8698210 deg 12 acre-ft	WA01628 122.01457 deg 37 acre-ft	1982 T28 NR06 ES34 0 cfs	3 7 0.01 sq mi

Echo Falls Golf Course Reservoir No. 2 Anderson Creek - Offstream ER	I	THE FALLS ASSOCIATES Echo Falls Golf Course Reservoir 1000 ft 30 ft 4.0 acres	SN7-673 47.8131560 deg 49 acre-ft	WA00673 122.067801 deg 56 acre-ft	2000 T27 NR06 ES20 10 cfs	3 7 0.01 sq mi
Edward Springs Reservoir Dam Edwards Springs RE	S	CITY OF MARYSVILLE Edward Springs Reservoir 100 ft 17 ft 3.4 acres	SN5-1136 48.1528920 deg 21 acre-ft	WA01136 122.241077 deg 23 acre-ft	1973 T31 NR04 ES24 0 cfs	3 5 0.00 sq mi
Everett Clearwell Pond Dam Chaplain Creek-Offstream RE	Q, S	Everett City Public Works Everett Clearwell Pond 850 ft 31 ft 1.8 acres	SN7-447 47.9407230 deg 17 acre-ft	WA00447 121.826289 deg 19 acre-ft	1985 T28 NR08 ES06 250 cfs	3 7 0.01 sq mi
Everett Reservoir No. 2 Tr-Possession Sound RE	S	Everett City Public Works Reservoir No.2 900 ft 20 ft 3.9 acres	SN7-1239 47.9668800 deg 31 acre-ft	WA01239 122.222379 deg 31 acre-ft	1913 T29 NR05 ES30 0 cfs	2 7 0.00 sq mi
Everett Reservoir No. 3 Pigeon Creek No. 1-Offstream RE	S	Everett City Public Works Reservoir No 3 1500 ft 22 ft 2.8 acres	SN7-283 47.9429290 deg 61 acre-ft	WA00283 122.214636 deg 70 acre-ft	1923 T28 NR05 ES06 0 cfs	1B 7 0.00 sq mi
Everett Reservoir No. 4 Tr-Possession Sound RE	S	Everett City Public Works Reservoir No 4 1660 ft 24 ft 2.8 acres	SN7-285 47.9682800 deg 74 acre-ft	WA00285 122.221195 deg 74 acre-ft	1952 T29 NR05 ES30 0 cfs	2 7 0.01 sq mi
Everett Washwater Storage Pond Dam Chaplain Creek-Offstream RE	Q, S	CITY OF EVERETT Everett Washwater Storage Pond 1800 ft 20 ft 3.7 acres	SN7-448 47.9308560 deg 55 acre-ft	WA00448 121.817883 deg 62 acre-ft	1985 T28 NR08 ES08 100 cfs	3 7 0.01 sq mi
Firnstahl Dam Tr-Siberia Creek RE	I, R	FIRNSTAHL FAMILY LTD PTNSHP Unnamed 150 ft 19 ft 50.0 acres	SN5-549 48.1677760 deg 50 acre-ft	WA00549 122.027992 deg 62 acre-ft	1965 T31 NR06 ES15 35 cfs	3 5 0.40 sq mi
Fourth Avenue West Detention Dam Tr-North Creek-Offstream RE	C	Snohomish Cnty WD GROUP Fourth Avenue West Detention Pond 532 ft 8 ft 1.6 acres	SN8-1525 47.8901990 deg 13 acre-ft	WA01525 122.238535 deg 16 acre-ft	1989 T28 NR04 ES25 18 cfs	2 8 0.12 sq mi
French Slough Agricultural Waste Storage Pond RE	Q	Dale Bartelheimer 1744 ft 16 ft	SN7-651 47.8978720 deg 82 acre-ft	WA00651 122.068118 deg 93 acre-ft	1997 T28 NR06 ES20 0 cfs	3 7 0.10 sq mi
Gardner Dam Tr-Pilchuck River RE	R	CITY OF GRANITE FALLS Unnamed 125 ft 11 ft 40.0 acres	SN7-280 48.0812000 deg 40 acre-ft	WA00280 121.982271 deg 56 acre-ft	1961 T30 NR06 ES13 0 cfs	3 7 0.20 sq mi
Garhart Reservoir Dam Penny Creek RE	I	MILL CREEK COMMUNITY ASSOC Garhart Reservoir 170 ft 16 ft 2.1 acres	SN8-1151 47.8501480 deg 10 acre-ft	WA01151 122.214831 deg 10 acre-ft	1933 T27 NR05 ES06 0 cfs	3 8 0.00 sq mi
George Culmback Dam Sultan River ER	H, S	Snohomish Cnty PUD No 1 Spada Lake 480 ft 270 ft 1,527.0 acres	SN7-208 47.9748250 deg 154900 acre-ft	WA00208 121.687897 deg 200000 acre-ft	1965 T29 NR09 ES29 56500 cfs	1A 7 74.50 sq mi
Hilltop Waterski Pond Tr - Quilceda Creek RE	R	Gordon M & Hildur C Skoog Unnamed 4200 ft 26 ft 100.0 acres	SN7-616 48.1081430 deg 100 acre-ft	WA00616 122.125644 deg 130 acre-ft	1995 T30 NR05 ES02 16 cfs	2 7 0.04 sq mi
Johnson Swamp Dam Tr-Margaret Creek RE	R	Bob & Barbara Davis Johnson Swamp 150 ft 18 ft 4.9 acres	SN7-1408 47.8009380 deg 35 acre-ft	WA01408 121.90749 deg 35 acre-ft	1963 T27 NR07 ES28 50 cfs	3 7 0.00 sq mi
Kayak Lake Dam Tr-Cherry Creek RE	R	MTN VIEW PARK COMM CLUB Lake Kayak 600 ft 28 ft 16.0 acres	SN7-199 47.7822110 deg 144 acre-ft	WA00199 121.931649 deg 230 acre-ft	1965 T27 NR07 ES32 44 cfs	2 7 0.42 sq mi

Klein Breekveldt Waste Storage Pond Tr-Stillaguamish River-Offstrm RE Q	Henry Breekveldt Klein Breekveldt Waste Storage Pond 1284 ft 14 ft 5.0 acres	SN5-1579 48.2135220 deg 14 acre-ft	WA01579 122.135556 deg 16 acre-ft	1986 T32 NR05 ES35 0 cfs	3 5 0.01 sq mi
Lake Stevens Wastewater Treatment Pond Ebey Slough-Offstream RE Q	Lake Stevens Sewer Dist Lake Stevens Wastewater Treatment Pond 2750 ft 9 ft 15.0 acres	SN7-502 48.0011540 deg 31 acre-ft	WA00502 122.137285 deg 48 acre-ft	1984 T29 NR05 ES14 0 cfs	3 7 0.02 sq mi
Lunds Gulch Stormwater Detention Pond Lunds Gulch PG, RE C, F, O	SNOHOMISH CO PROP MGMT Unnamed 165 ft 24 ft 0.0 acres	SN8-1715 47.8483660 deg 0 acre-ft	WA01715 122.303276 deg 26 acre-ft	1992 T27 NR04 ES09 535 cfs	2 8 1.36 sq mi
Marysville Sewage Lagoon Tr-Ebey Slough-Offstream RE Q	MARYSVILLE CITY Marysville Sewage Lagoon 2590 ft 11 ft 90.0 acres	SN7-1233 48.0436700 deg 144 acre-ft	WA01233 122.172311 deg 144 acre-ft	1959 T30 NR05 ES33 0 cfs	3 7 0.14 sq mi
McCoy Creek Dam McCoy Creek VA H	Puget Sound Power & Light Unnamed 120 ft 17 ft 20.0 acres	SN7-1150 47.8431560 deg 20 acre-ft	WA01150 121.822898 deg 20 acre-ft	1912 T27 NR08 ES07 0 cfs	3 7 0.00 sq mi
N. Marysville Regional Stormwater Pond Quilceda Creek - offstream RE C	CITY OF MARYSVILLE North Marysville Detention Pond 2600 ft 8 ft 5.8 acres	SN7-1875 48.1268090 deg 10 acre-ft	WA01875 122.176398 deg 50 acre-ft	2004 T31 NR05 ES33 94 cfs	1C 7 0.13 sq mi
Nielsen Dam A Tr-Sammamish River RE R	N C N PARTNERSHIP Unnamed 300 ft 15 ft 45.0 acres	SN8-526 47.7784210 deg 45 acre-ft	WA00526 122.217192 deg 73 acre-ft	1950 T27 NR05 ES31 16 cfs	3 8 0.15 sq mi
Nielsen Dam B Tr-North Creek RE R	Gerald & Suzazanne George Unnamed 150 ft 10 ft 10.0 acres	SN8-1521 47.7815200 deg 10 acre-ft	WA01521 122.208561 deg 11 acre-ft	1973 T27 NR05 ES31 5 cfs	1C 8 0.15 sq mi
Nielsen Dam C Tr-North Creek RE R	Gerald & Suzanne George Unnamed 250 ft 9 ft 12.0 acres	SN8-1522 47.7837880 deg 12 acre-ft	WA01522 122.208179 deg 16 acre-ft	1973 T27 NR05 ES31 4 cfs	1C 8 0.15 sq mi
Nielsen Dam D Tr-Sammamish River RE R	N C N PARTNERSHIP Unnamed 150 ft 5 ft 33.0 acres	SN8-527 47.7807340 deg 33 acre-ft	WA00527 122.217038 deg 50 acre-ft	1950 T27 NR05 ES31 32 cfs	3 8 0.15 sq mi
Pigeon Creek No 1 Stormwater Detention Dam Pigeon Creek RE C	CITY OF EVERETT Pigeon Creek No. 1 Detention Pond 337 ft 30 ft 3.0 acres	SN7-1676 47.9512787 deg 12 acre-ft	WA01676 122.2249829 deg 16 acre-ft	1990 T29 NR05 ES31 322 cfs	2 7 0.43 sq mi
Rainbow Springs Dam Tr-South Fork Stillaguamish RE R	Rainbow Springs Community Club Unnamed 900 ft 14 ft 43.0 acres	SN5-205 48.1046150 deg 43 acre-ft	WA00205 122.006416 deg 63 acre-ft	1969 T30 NR06 ES11 77 cfs	1C 5 0.56 sq mi
Reiter Skykomish Rearing Ponds Offstream RE F	WDFW Reiter-Skykomish Rearing Ponds 1170 ft 13 ft 4.2 acres	SN7-1320 47.8381490 deg 15 acre-ft	WA01320 121.625264 deg 22 acre-ft	1973 T27 NR09 ES11 0 cfs	3 7 0.01 sq mi
Rio Mount Dam Tr-Stillaguamish River RE R	Hoa K Hau Unnamed 300 ft 22 ft 25.0 acres	SN5-1328 48.2034690 deg 25 acre-ft	WA01328 122.199368 deg 60 acre-ft	1979 T31 NR05 ES05 80 cfs	3 5 1.14 sq mi
Seaway Center Stormwater Detention Dam Tr-Powder Mill Gulch RE C	NORTHSHORE CHRISTIAN CHURCH Seaway Center Detention Pond 250 ft 39 ft 14.0 acres	SN7-1664 47.9469060 deg 16 acre-ft	WA01664 122.265806 deg 27 acre-ft	1989 T28 NR04 ES02 90 cfs	2 7 0.08 sq mi
Shoecraft Lake Outlet Tulalip Creek RE R	WA DFW Lake Shoecraft 74 ft 10 ft 130.0 acres	SN7-442 48.1262290 deg 630 acre-ft	WA00442 122.306844 deg 830 acre-ft	1952 T31 NR04 ES33 0 cfs	3 7 6.02 sq mi

Silver Firs Detention Pond No. 3 Little Bear Creek RE C	SILVER FIRS II HOA Silver Firs Detention Pond 3 1000 ft 14 ft 2.0 acres	SN8-1792 47.8582180 deg 1 acre-ft	WA01792 122.163964 deg 36 acre-ft	1998 T27 NR05 ES04 324 cfs	1C 8 0.63 sq mi
Sisco Heights Dam Tr-S Fork Stillaguamish River RE R	Michael H Oberg Unnamed 310 ft 16 ft 21.0 acres	SN5-1329 48.1485610 deg 21 acre-ft	WA01329 122.074436 deg 37 acre-ft	1984 T31 NR06 ES29 66 cfs	2 5 0.39 sq mi
Snohomish Sewage Lagoon Snohomish River-Offstream RE Q	CITY OF SNOHOMISH Unnamed 5000 ft 11 ft 120.0 acres	SN7-539 47.9130150 deg 120 acre-ft	WA00539 122.114418 deg 400 acre-ft	1958 T28 NR05 ES13 615 cfs	3 7 0.14 sq mi
Snohomish Wastewater Treatment Lagoon Syst Tr - Snohomish River OT, RE Q	Snohomish City Unnamed 3040 ft 17 ft 46.0 acres	SN7-1746 47.9128750 deg 46 acre-ft	WA01746 122.112163 deg 86 acre-ft	1995 T28 NR05 ES13 29 cfs	3 7 0.01 sq mi
Three Rivers Mill Pond Dam Sauk River-Offstream RE P	HAMPTON LUMBER MILLS WA INC Three Rivers Mill Pond 1000 ft 10 ft 7.0 acres	SN4-204 48.2664980 deg 42 acre-ft	WA00204 121.597903 deg 56 acre-ft	1946 T32 NR09 ES13 0 cfs	3 4 0.20 sq mi
Tulip Tribe Rearing Pond Dam Tulip Creek RE F	Tulip Tribes of Washington Tulip Salmon Rearing Pond 140 ft 35 ft 1.1 acres	SN7-1354 48.0653310 deg 10 acre-ft	WA01354 122.286035 deg 13 acre-ft	1935 T30 NR04 ES22 0 cfs	3 7 0.00 sq mi
Twin City Foods Waste Storage Ponds Offstream RE Q	TWIN CITY FOODS INC Twin City Foods Waste Storage Ponds 1450 ft 8 ft 2.4 acres	SN5-1840 48.2131550 deg 10 acre-ft	WA01840 122.365115 deg 10 acre-ft	2002 T32 NR03 ES36 0 cfs	2 5 0.00 sq mi
Washington State Reformatory Sewage Lagoon Tr-Snoqualmie River-Offstream RE Q	WA State Dept of Corrections WSRHF Unnamed 1410 ft 14 ft 20.0 acres	SN7-1656 47.8136840 deg 20 acre-ft	WA01656 121.984827 deg 31 acre-ft	1990 T27 NR06 ES24 0 cfs	3 7 0.01 sq mi
Weallup Lake Dam Tulip Creek OT R	Suega & Laura Muai Weallup Lake 140 ft 4 ft 118.0 acres	SN7-1532 48.1118690 deg 160 acre-ft	WA01532 122.301244 deg 190 acre-ft	1981 T30 NR04 ES04 40 cfs	3 7 0.00 sq mi
Woodland Farm Reservoir Little Pilchuck Creek CB I, R	Paul C Jensen Woodland Farm Reservoir 160 ft 16 ft 3.4 acres	SN7-1153 48.0559970 deg 15 acre-ft	WA01153 122.037281 deg 15 acre-ft	1955 T30 NR06 ES28 0 cfs	3 7 0.00 sq mi
Woods Creek Inc. Hydro Diversion Dam East Fork Woods Creek PG H	Woods Creek Inc Unnamed 130 ft 10 ft 6.0 acres	SN7-1456 47.8998220 deg 6 acre-ft	WA01456 121.876234 deg 10 acre-ft	1983 T28 NR07 ES23 900 cfs	2 7 26.70 sq mi
Youngren Farms Waste Storage Pond & Wast Offstream RE Q	Steven & Marilyn Youngren Youngren Dairy Waste Lagoon 1400 ft 9 ft 2.0 acres	SN5-1827 48.2123994 deg 10 acre-ft	WA01827 122.2661536 deg 15 acre-ft	2000 T32 NR04 ES35 1 cfs	3 5 0.00 sq mi

NAME OF DAM		NAME OF OWNER			STATE ID	NATIONAL ID	YR COMPLETED	HAZARD CLASS
RIVER OR STREAM		IMPOUNDMENT NAME			LATITUDE	LONGITUDE	SEC TWN RNGE	WRIA
DAM TYPES	RESERVOIR PURPOSES	CREST LEN	DAM HT	SURFACE AREA	STORAGE	MAX STORAGE	MAX DISCHARGE	DRAINAGE AREA

Dam Inventory for Spokane County

Counties: 39/39, Dams: 1115/1125

Chapman Lake Dam Rock Creek PG, RE	R	Margaret Kaplan Chapman Lake	75 ft	18 ft	150.0 acres	SP34-303 47.3551040 deg 7500 acre-ft	WA00303 117.569047 deg 8000 acre-ft	1940 T22 NR41 ES36 5000 cfs	3 34 48.50 sq mi
Chapman Lake Saddle Dam Rock Creek RE	R	Chapman Lake Resort Inc Chapman Lake	30 ft	5 ft	150.0 acres	SP34-1362 47.3532230 deg 7500 acre-ft	WA01362 117.571035 deg 8000 acre-ft	1940 T22 NR41 ES36 0 cfs	3 34 48.50 sq mi
Deer Park Sewage Treatment Lagoon Tr-Dragoon Creek-Offstream RE	Q	DEER PARK CITY Unnamed	1340 ft	14 ft	21.0 acres	SP55-1467 47.9609010 deg 21 acre-ft	WA01467 117.463363 deg 25 acre-ft	1984 T29 NR42 ES35 100 cfs	2 55 0.01 sq mi
Deer Park Waste Water Storage Lagoon Tr-Dragoon Creek-Offstream RE	Q	DEER PARK CITY Unnamed	3300 ft	14 ft	176.0 acres	SP55-1468 47.9623470 deg 176 acre-ft	WA01468 117.463326 deg 205 acre-ft	1984 T29 NR42 ES35 100 cfs	1C 55 0.07 sq mi
Deer Park Wastewater Storage Lagoon No. 3 Tr-Dragoon Creek		DEER PARK CITY Deer Park Wastewater Lagoon 3	1300 ft	13 ft	3.0 acres	SP55-655 47.9631640 deg 215 acre-ft	WA00655 117.459518 deg 259 acre-ft	1996 T29 NR42 ES35 0 cfs	1C 55 0.00 sq mi
Deruwe Dam Saltese Creek RE	I	Charles Williams Unnamed	1200 ft	15 ft	24.0 acres	SP57-1023 47.6082310 deg 24 acre-ft	WA01023 117.126032 deg 39 acre-ft	1966 T24 NR45 ES04 173 cfs	3 57 0.00 sq mi
Dosser Reservoir Dam Quinnamose Creek RE	I	Charles Williams Dosser Reservoir	950 ft	14 ft	9.5 acres	SP57-49 47.6148980 deg 42 acre-ft	WA00049 117.119365 deg 55 acre-ft	1959 T25 NR45 ES33 597 cfs	3 57 5.80 sq mi
Dragoon Lake Dam Dragoon Creek PG, RE	R	LANDWORKS DEVELOPMENT, INC Dragoon Lake	200 ft	18 ft	22.4 acres	SP55-342 47.9627400 deg 157 acre-ft	WA00342 117.486382 deg 157 acre-ft	1913 T29 NR42 ES34 0 cfs	3 55 17.20 sq mi
Emtman Dam No. 2 Tr-Minnie Creek RE	I	J & D Emtman Unnamed	192 ft	15 ft	18.0 acres	SP56-1026 47.4601840 deg 18 acre-ft	WA01026 117.579167 deg 24 acre-ft	1968 T23 NR41 ES25 0 cfs	3 56 0.00 sq mi
Fairfield Sewage Lagoon No. 1 Rattler Run Creek-Offstream RE	Q	Fairfield City Pond No 1	850 ft	7 ft	6.4 acres	SP56-1528 47.3998970 deg 13 acre-ft	WA01528 117.174357 deg 18 acre-ft	1966 T22 NR45 ES18 0 cfs	3 56 0.01 sq mi
Fairfield Sewage Lagoon No. 2 Rattler Run Creek-Offstream RE	Q	Fairfield City Pond No 2	700 ft	7 ft	4.3 acres	SP56-1529 47.3998970 deg 8 acre-ft	WA01529 117.174357 deg 12 acre-ft	1966 T22 NR45 ES18 0 cfs	3 56 0.01 sq mi
Fairfield Waste Treatment Aerated Lagoon RE	Q	Fairfield City Fairfield Sewage Lagoon	726 ft	14 ft	2.0 acres	SP56-1849 47.3969900 deg 10 acre-ft	WA01849 117.173181 deg 14 acre-ft	2003 T22 NR45 ES18 0 cfs	2 56 0.00 sq mi
Gatlin Dam No. 2 Dartford Creek-Offstream RE	I	Howard H Gatlin Gatlin Reservoir	100 ft	6 ft	9.0 acres	SP55-1658 47.8165580 deg 25 acre-ft	WA01658 117.417719 deg 50 acre-ft	1988 T27 NR43 ES16 0 cfs	3 55 0.05 sq mi
Gatlin Dam No. 3 Dartford Creek-Offstream RE	I	Howard H Gatlin Gatlin Reservoir	100 ft	6 ft	9.0 acres	SP55-1659 47.8165580 deg 25 acre-ft	WA01659 117.417719 deg 50 acre-ft	1988 T27 NR43 ES16 0 cfs	3 55 0.05 sq mi

Hog Lake Dam Fishtrap Creek RE	R	WA DFW Engineering Hog Lake 330 ft	20 ft	40.0 acres	SP34-56 47.3737440 deg 280 acre-ft	WA00056 117.809365 deg 540 acre-ft	1957 T22 NR40 ES30 4050 cfs	1B 34 48.00 sq mi
Lower Pine Lake Dam Rock Creek ER, RE	F, R	US DOI FS Engineering Lower Pine Lake 450 ft	10 ft	75.0 acres	SP34-317 47.3982240 deg 332 acre-ft	WA00317 117.544368 deg 498 acre-ft	1940 T22 NR42 ES18 45 cfs	2 34 22.75 sq mi
Martin Dam Tr-Deadman Creek RE	I	Paul Pizelo Martin Reservoir 500 ft	16 ft	10.0 acres	SP55-531 47.7418720 deg 30 acre-ft	WA00531 117.200086 deg 55 acre-ft	1972 T26 NR44 ES23 88 cfs	3 55 1.00 sq mi
Middle Pine Dike Pine Creek Tr-Rock Creek RE	F, R	US DOI FS Engineering Middle Pine Lake 760 ft	8 ft	20.0 acres	SP34-1253 47.4098900 deg 36 acre-ft	WA01253 117.539368 deg 48 acre-ft	1939 T22 NR42 ES08 45 cfs	3 34 0.00 sq mi
Monroe Street Dam Spokane River PG	H	WA Water Power Co Unnamed 217 ft	28 ft	30.0 acres	SP57-39 47.6614510 deg 30 acre-ft	WA00039 117.425426 deg 68 acre-ft	1973 T25 NR43 ES18 55000 cfs	2 57 4,290.00 sq mi
Morisson Dam Saltese Creek RE	I	Morrison Cattle Co Unnamed 1000 ft	5 ft	5.0 acres	SP57-1605 47.6215640 deg 5 acre-ft	WA01605 117.129366 deg 50 acre-ft	1945 T25 NR45 ES33 20 cfs	3 57 0.00 sq mi
Newman Lake Flood Control Dam Thompson Creek RE	C, R	David A Entwisle Newman Lake 8400 ft	13 ft	1,200.0 acres	SP57-396 47.7711550 deg 8700 acre-ft	WA00396 117.077871 deg 11300 acre-ft	1976 T26 NR45 ES11 285 cfs	3 57 28.60 sq mi
Nine Mile Dam Spokane River PG	H, R	WA Water Power Co Nine Mile Reservoir 464 ft	68 ft	440.0 acres	SP54-68 47.7753266 deg 5210 acre-ft	WA00068 117.5450297 deg 5275 acre-ft	1908 T26 NR42 ES06 50000 cfs	1B 54 5,110.00 sq mi
Reflection Lake North Dam Sheets Creek RE	R	Reflection Lake Homeowners Association Reflection Lake 200 ft	8 ft	58.0 acres	SP55-362 48.0027730 deg 370 acre-ft	WA00362 117.283698 deg 440 acre-ft	1955 T29 NR44 ES20 13 cfs	2 55 0.54 sq mi
Reflection Lake South Dam Sheets Creek RE	R	REFL LK COMM INC Reflection Lake 710 ft	28 ft	58.0 acres	SP55-50 47.9930420 deg 490 acre-ft	WA00050 117.287564 deg 570 acre-ft	1955 T29 NR44 ES19 11 cfs	1C 55 0.54 sq mi
UCA Treatment Lagoon System Spangle Creek - Offstream RE	Q	UPPER COLUMBIA CORP OF S.D.A. UCA Treatment Lagoon 2330 ft	12 ft	4.2 acres	SP56-1855 47.4166285 deg 19 acre-ft	WA01855 117.3722216 deg 28 acre-ft	2004 T22 NR43 ES09 5 cfs	3 56 0.01 sq mi
UCA Wastewater Treatment Storage Lagoon Spangle Creek - offstream RE	Q	UPPER COLUMBIA CORP OF S.D.A. UCA Storage Lagoon 2100 ft	13 ft	5.0 acres	SP56-1856 47.4186075 deg 29 acre-ft	WA01856 117.3737237 deg 39 acre-ft	2004 T22 NR43 ES09 5 cfs	3 56 0.01 sq mi
Upper Falls Dam Spokane River PG	H	WA Water Power Co Upper Falls Reservoir 366 ft	30 ft	135.0 acres	SP57-38 47.6631110 deg 800 acre-ft	WA00038 117.415426 deg 800 acre-ft	1922 T25 NR43 ES18 55000 cfs	2 57 4,290.00 sq mi
Upriver Station Control Works Spokane River CN, PG, RE	H	Spokane City Upriver Dam Reservoir 725 ft	54 ft	160.0 acres	SP57-74 47.6855990 deg 200 acre-ft	WA00074 117.329863 deg 3000 acre-ft	1935 T25 NR43 ES11 58000 cfs	2 57 4,215.00 sq mi
Wandermere Lake Dam Tr-Little Spokane River RE	R	WANDERMERE ESTATES LLC Wandermere Lake 1500 ft	10 ft	11.4 acres	SP55-304 47.7812410 deg 45 acre-ft	WA00304 117.400152 deg 70 acre-ft	1930 T26 NR43 ES05 0 cfs	3 55 0.30 sq mi

Warner Dam Thompson Creek-Offstream RE R	T M Evans Unnamed 240 ft 15 ft 20.0 acres	SP57-1325 47.8107890 deg 20 acre-ft	WA01325 117.098186 deg 25 acre-ft	1975 T27 NR45 ES27 0 cfs	3 57 0.00 sq mi
Williams Dam Saltese Creek RE C, I, R	Charles Williams Unnamed 1400 ft 14 ft 30.0 acres	SP57-1520 47.6098980 deg 30 acre-ft	WA01520 117.126032 deg 50 acre-ft	1982 T24 NR00 ES04 0 cfs	3 57 0.00 sq mi
Williams Lake Sewer Dist #2 Lagoons Williams Lake - Offstream	Williams Lake Sewer Dist. #2 1230 ft 30 ft	SP34-1881 47.3304861 deg 39 acre-ft	WA01881 117.6576224 deg 59 acre-ft	2007 T21 NR41 ES08 0 cfs	3 34 0.00 sq mi
Winslow Dike Pine Creek Tr-Rock Creek RE F, R	US DOI FS Engineering Winslow Pool 425 ft 8 ft 14.2 acres	SP34-318 47.4132240 deg 39 acre-ft	WA00318 117.537702 deg 52 acre-ft	1939 T22 NR42 ES08 45 cfs	3 34 193.00 sq mi

NAME OF DAM		NAME OF OWNER			STATE ID	NATIONAL ID	YR COMPLETED	HAZARD CLASS
RIVER OR STREAM		IMPOUNDMENT NAME			LATITUDE	LONGITUDE	SEC TWN RNGE	WRIA
DAM TYPES	RESERVOIR PURPOSES	CREST LEN	DAM HT	SURFACE AREA	STORAGE	MAX STORAGE	MAX DISCHARGE	DRAINAGE AREA

Dam Inventory for Stevens County

Counties: 39/39, Dams: 1115/1125

RE	Q	950 ft	16 ft	2.3 acres	48.3398994 deg 19 acre-ft	117.835181 deg 27 acre-ft	2002 T33 NR39 ES24 0 cfs	3 59 53.00 sq mi
RE	R	100 ft	15 ft	24.2 acres	48.1674400 deg 100 acre-ft	117.632969 deg 220 acre-ft	1934 T31 NR41 ES21 160 cfs	2 59 3.10 sq mi
RE	R	390 ft	25 ft	22.0 acres	48.0694680 deg 22 acre-ft	117.538368 deg 48 acre-ft	1977 T30 NR41 ES29 80 cfs	1C 55 2.50 sq mi
RE	Q	1000 ft	15 ft	5.0 acres	48.6149280 deg 25 acre-ft	118.117324 deg 30 acre-ft	1972 T36 NR37 ES14 0 cfs	3 61 0.01 sq mi
CB	R	10 ft	4 ft	25.0 acres	48.2329920 deg 40 acre-ft	117.807059 deg 40 acre-ft	1928 T32 NR40 ES31 0 cfs	3 59 0.00 sq mi
RE	Q	5400 ft	7 ft		48.5387650 deg 175 acre-ft	117.916012 deg 260 acre-ft	1967 T35 NR39 ES17 0 cfs	3 59 0.06 sq mi
RE	R	110 ft	8 ft	10.8 acres	48.1712177 deg 320 acre-ft	117.8104296 deg 418 acre-ft	1995 T31 NR40 ES19 0 cfs	3 59 0.00 sq mi
RE	I, R	90 ft	18 ft	13.0 acres	48.2554890 deg 80 acre-ft	117.989985 deg 110 acre-ft	1983 T28 NR38 ES23 107 cfs	3 59 0.14 sq mi
RE		21500 ft	30 ft	16.1 acres	47.8996420 deg 599 acre-ft	117.83703 deg 822 acre-ft	1995 T28 NR39 ES25 3.29999995231628 cfs	2 54 93.50 sq mi
RE	T	2300 ft	75 ft	997.0 acres	47.8974940 deg 997 acre-ft	117.840669 deg 1121 acre-ft	1981 T28 NR39 ES25 0 cfs	3 54 0.29 sq mi
RE	I	200 ft	10 ft	3.0 acres	48.1942750 deg 9 acre-ft	118.029261 deg 10 acre-ft	1988 T40 NR42 ES16 0 cfs	3 58 4.83 sq mi
RE	I	200 ft	22 ft	49.0 acres	48.5286960 deg 49 acre-ft	117.78541 deg 80 acre-ft	1986 T35 NR40 ES17 110 cfs	3 59 1.95 sq mi
RE	I, R	100 ft	12 ft	6.2 acres	48.6467130 deg 80 acre-ft	118.006548 deg 120 acre-ft	1984 T36 NR38 ES03 90 cfs	3 61 0.30 sq mi
RE	F, R	150 ft	32 ft	30.0 acres	48.2684090 deg 400 acre-ft	117.622155 deg 500 acre-ft	2003 T32 NR41 ES15 0 cfs	2 59 3.00 sq mi

Keystone Dam Tr-Cedar Creek ER, MA	Q, S	DOUBLE EAGLE MINING CO Unnamed 65 ft 20 ft 29.0 acres	ST59-1425 48.1961050 deg 29 acre-ft	WA01425 117.908342 deg 31 acre-ft	1920 T31 NR39 ES09 10 cfs	3 59 0.00 sq mi
Little Falls Dam Spokane River CN, PG	H, R	Avista Utilities Little Falls Forebay 1634 ft 72 ft 186.0 acres	ST54-69 47.8299060 deg 4250 acre-ft	WA00069 117.918386 deg 4250 acre-ft	1910 T27 NR39 ES20 70000 cfs	2 54 6,380.00 sq mi
Little Sweden Dam Tr-Colville River RE	R	James & Mary Fitzpatrick Unnamed Swamp 300 ft 7 ft 17.0 acres	ST59-586 48.1515560 deg 90 acre-ft	WA00586 117.813771 deg 200 acre-ft	1986 T31 NR40 ES30 10 cfs	3 59 0.20 sq mi
Little Twin Lakes Camp Creek RE	R	WA AGR FS Spokane Twin Lakes 110 ft 6 ft 6.2 acres	ST59-377 48.5685190 deg 5 acre-ft	WA00377 117.649096 deg 205 acre-ft	1964 T35 NR41 ES04 75 cfs	3 59 2.09 sq mi
Loon Lake Aeration Lagoon Tr-Loon Lake-Offstream RE	Q	Loon Lake Sewer Dist No 4 Loon Lake Aeration Lagoon 840 ft 12 ft 1.4 acres	ST59-1495 48.0675400 deg 15 acre-ft	WA01495 117.621795 deg 18 acre-ft	1986 T30 NR41 ES27 18 cfs	2 59 0.01 sq mi
Loon Lake Control Structure Tr-Sheep Creek PG	R	WDFW Loon Lake 25 ft 8 ft 279.0 acres	ST59-1208 48.0582260 deg 5590 acre-ft	WA01208 117.651067 deg 5590 acre-ft	1951 T30 NR41 ES33 0 cfs	3 59 0.00 sq mi
Loon Lake Polishing Lagoon Tr-Loon Lake-Offstream RE	Q	Loon Lake Sewer Dist No 4 Loon Lake Polishing Lagoon 1700 ft 12 ft 3.9 acres	ST59-519 48.0691680 deg 35 acre-ft	WA00519 117.623182 deg 41 acre-ft	1986 T29 NR37 ES27 2 cfs	2 59 0.01 sq mi
Loon Lake Sewer Dist No. 4 Waste Lagoon No.3 Offstream OT, RE	Q	Loon Lake Sewer Dist No 4 Loon Lake Sewer Dist No 4 Waste Lagoon No 3 1325 ft 7 ft 6.7 acres	ST59-667 48.0709450 deg 73 acre-ft	WA00667 117.622108 deg 87 acre-ft	1998 T30 NR41 ES27 5 cfs	3 59 0.01 sq mi
Loon Lake Waste Storage Lagoon Tr-Loon Lake-Offstream RE	Q	Loon Lake Sewer Dist No 4 Loon Lake Waste Storage Lagoon 1700 ft 10 ft 7.0 acres	ST59-518 48.0681650 deg 63 acre-ft	WA00518 117.623174 deg 76 acre-ft	1986 T29 NR37 ES27 0 cfs	2 59 0.02 sq mi
Madre Mine Tailings Dam E Alder Creek RE	T	Cortez Intl Ltd Madre Mine Tailing Pond E 450 ft 45 ft 0.7 acres	ST58-1483 48.0332190 deg 10 acre-ft	WA01483 118.099423 deg 12 acre-ft	1985 T29 NR37 ES01 10 cfs	3 58 0.92 sq mi
Matney Dam Joe Creek RE	R, S	Frank Matney Cedar Lake 1230 ft 32 ft 40.0 acres	ST61-373 48.9699180 deg 310 acre-ft	WA00373 117.537749 deg 525 acre-ft	1976 T40 NR42 ES17 800 cfs	1C 61 3.40 sq mi
May Lake Dam Tr-Mill Creek RE	I, R	Briscot Limited Partnership May Lake 150 ft 9 ft 4.2 acres	ST59-1533 48.5798180 deg 11 acre-ft	WA01533 117.916856 deg 15 acre-ft	1950 T36 NR39 ES32 10 cfs	1C 59 0.70 sq mi
McDowell Lake Dam Tr-Little Pend Oreille River RE	R	WDFW McDowell Lake 615 ft 16 ft 33.0 acres	ST59-42 48.4700720 deg 480 acre-ft	WA00042 117.682291 deg 596 acre-ft	1973 T34 NR41 ES06 197 cfs	3 59 1.88 sq mi
Meyers Falls Dam Colville River PG	H, R	WA Water Power Co Meyers Falls Reservoir 306 ft 26 ft 11.0 acres	ST59-20 48.5952690 deg 60 acre-ft	WA00020 118.058531 deg 75 acre-ft	1964 T36 NR38 ES29 5450 cfs	3 59 1,050.00 sq mi
Miller Reservoir Dam Kline Creek-Offstream RE	I, R	Donald & Frances E Loan Miller Reservoir 200 ft 14 ft 10.0 acres	ST59-47 48.2755460 deg 62 acre-ft	WA00047 117.961534 deg 98 acre-ft	1959 T32 NR38 ES13 82 cfs	3 59 0.20 sq mi
Ponderosa Lake Dam Beaver Creek RE	R	BAKER LOGGING LLC Ponderosa Lake 412 ft 68 ft 75.0 acres	ST55-41 48.1010260 deg 357 acre-ft	WA00041 117.447999 deg 710 acre-ft	1969 T30 NR42 ES13 500 cfs	2 55 7.70 sq mi

Roening Dam Tr - Colville River RE	I, R	Charles & Elizabeth Kessler 195 ft 17 ft		ST59-1760 48.1571420 deg 5 acre-ft	WA01760 117.695241 deg 12 acre-ft	1965 T31 NR40 ES25 3 cfs	3 59 0.20 sq mi
Rosanna Lake Dam Tr-Prouty Creek RE	R	GRAHAM TRUSTS Rosanna Lake (Peery Lake) 142 ft 4 ft 75.0 acres		ST59-1033 48.5749230 deg 36 acre-ft	WA01033 117.798725 deg 120 acre-ft	1959 T36 NR40 ES32 0 cfs	3 59 0.00 sq mi
Serenity Lake Dam Tr-Colville River RE	R	Long Wood Limited Partnership Jumpoff Jim Lake 590 ft 17 ft 61.0 acres		ST59-60 48.1534670 deg 115 acre-ft	WA00060 117.657085 deg 270 acre-ft	1972 T31 NR41 ES29 300 cfs	2 59 6.00 sq mi
Sherry Lake Dam Little Pend Oreille River OT, RE	F, R	Earl & Ruby Jensen Sherry Lake 82 ft 12 ft 25.0 acres		ST59-63 48.6023700 deg 26 acre-ft	WA00063 117.542789 deg 50 acre-ft	1952 T36 NR42 ES20 1000 cfs	3 59 15.30 sq mi
Snook Lake Dam Tr-Columbia River RE	I	SPOKANE TRIBE OF INDIANS Snook Lake 600 ft 10 ft 14.3 acres		ST58-66 48.0067160 deg 50 acre-ft	WA00066 118.228277 deg 92 acre-ft	1953 T29 NR36 ES13 0 cfs	3 58 0.10 sq mi
Sowers Reservoir Dam Tr-Sheep Creek RE	I, R	Andrew & Judith Kidd Sowers Reservoir 181 ft 18 ft 7.4 acres		ST59-65 48.1066640 deg 23 acre-ft	WA00065 117.69719 deg 51 acre-ft	1958 T30 NR40 ES12 250 cfs	3 59 8.00 sq mi
Springdale Wastewater Pond System Offstream-Sheep Creek RE	O	SPRINGDALE TOWN Springdale Lagoons Cell 1 2760 ft 11 ft 3.5 acres		ST54-1752 48.0453080 deg 62 acre-ft	WA01752 117.745636 deg 78 acre-ft	1995 T29 NR40 ES03 2 cfs	3 54 9.40 sq mi
Van Stone Tailings Dam Offstream RE	T	EQUINOX RESOURCES WASH INC Unnamed 2000 ft 90 ft 20.0 acres		ST61-608 48.7783810 deg 20 acre-ft	WA00608 117.801112 deg 150 acre-ft	1970 T38 NR40 ES30 0 cfs	2 61 0.04 sq mi
Waitts Lake Dam Waitts Creek CB	I, R	Stevens Cnty PUD No 1 Waitts Lake 25 ft 4 ft 375.0 acres		ST59-1031 48.1856060 deg 600 acre-ft	WA01031 117.780574 deg 600 acre-ft	1928 T31 NR40 ES17 0 cfs	3 59 0.00 sq mi
Waitts Lake/Valley Sewer Treatment Lagoon Colville River - Offstream		STEVENS COUNTY PUD NO 1 2170 ft 10 ft		ST59-1783 48.1707966 deg 78 acre-ft	WA01783 117.7512265 deg 109 acre-ft	1998 T31 NR40 ES22 0 cfs	3 59 0.00 sq mi
Western Nuclear Tailings Pond Tr-Spokane River RE	T	Spokane Tribe Natural Resources Dept Unnamed 1400 ft 62 ft 1,000.0 acres		ST54-378 47.8767790 deg 1000 acre-ft	WA00378 118.106116 deg 1190 acre-ft	1977 T28 NR37 ES35 4650 cfs	2 54 1.02 sq mi

NAME OF DAM		NAME OF OWNER			STATE ID	NATIONAL ID	YR COMPLETED	HAZARD CLASS
RIVER OR STREAM		IMPOUNDMENT NAME			LATITUDE	LONGITUDE	SEC TWN RNGE	WRIA
DAM TYPES	RESERVOIR PURPOSES	CREST LEN	DAM HT	SURFACE AREA	STORAGE	MAX STORAGE	MAX DISCHARGE	DRAINAGE AREA

Dam Inventory for Thurston County

Counties: 39/39, Dams: 1115/1125

Adams Dam Tr-Woodland Creek RE	I	HOLLY WOODS COMMUNITY ASSOC Unnamed 150 ft 10 ft 14.0 acres			TH13-1600 47.0848350 deg 10 acre-ft	WA01600 122.816072 deg 20 acre-ft	1945 T19 NR01 WS33 1 cfs	3 13 0.00 sq mi
Beaver Dam Tr-Nisqually River RE	R	CLEARWOOD COMMUNITY ASSOC Unnamed 62 ft 22 ft 34.0 acres			TH11-1072 46.8189310 deg 34 acre-ft	WA01072 122.470819 deg 35 acre-ft	1972 T15 NR03 ES06 120 cfs	3 11 0.00 sq mi
Berger Dam Tr-Scatter Creek RE	R	Robert Strawn Unnamed 510 ft 15 ft 50.0 acres			TH23-220 46.8668410 deg 50 acre-ft	WA00220 122.802301 deg 77 acre-ft	1970 T16 NR01 WS15 0 cfs	1C 23 0.80 sq mi
Black River Ranch Offstream RE	Q	BLACK RIVER RANCH LLC Unnamed 2800 ft 14 ft 15.0 acres			TH23-630 46.8582370 deg 15 acre-ft	WA00630 123.063395 deg 20 acre-ft	1994 T16 NR03 WS22 5 cfs	3 23 0.01 sq mi
Centralia Coal Mine Dam No. 20B Tr-Hanaford Creek RE	T	TransAlta Centralia Mining LLC PEO Pond No. 20B 3200 ft 6 ft 96.0 acres			TH23-533 46.7698230 deg 48 acre-ft	WA00533 122.867906 deg 77 acre-ft	1981 T15 NR02 WS24 348 cfs	2 23 0.05 sq mi
Centralia Coal Mine Dam No. 20C Tr-Hanaford Creek RE	T	TransAlta Centralia Mining LLC PEO Pond No. 20C 4000 ft 10 ft 16.0 acres			TH23-534 46.7688410 deg 50 acre-ft	WA00534 122.863742 deg 60 acre-ft	1981 T15 NR01 WS19 218 cfs	2 23 0.10 sq mi
Centralia Coal Mine Dam No. 32 Tr-Hanaford Creek RE	T	TransAlta Centralia Mining LLC PEO Pond No. 32 1460 ft 10 ft 9.5 acres			TH23-1610 46.7738710 deg 22 acre-ft	WA01610 122.830457 deg 38 acre-ft	1986 T15 NR01 WS20 0 cfs	2 23 0.02 sq mi
Cougar Mountain Farm Dam Tr-Deschutes River RE	R	Lester Richard & Lineah Nelda Lake 150 ft 3 ft 25.0 acres			TH13-1173 46.8304490 deg 30 acre-ft	WA01173 122.550018 deg 30 acre-ft	1965 T15 NR02 ES34 0 cfs	3 13 0.00 sq mi
Deschutes Dam Deschutes River RE	R	WA GA Engr & Arch Div Capitol Lake 1290 ft 45 ft 270.0 acres			TH13-143 47.0435390 deg 3700 acre-ft	WA00143 122.909116 deg 4300 acre-ft	1951 T18 NR02 WS15 0 cfs	3 13 185.00 sq mi
Dunlap Pond Dam Tr-Prairie Creek RE	R	Dolly Goodwin Dunlap Pond 400 ft 8 ft 3.6 acres			TH23-1274 46.7998600 deg 6 acre-ft	WA01274 122.969102 deg 10 acre-ft	1930 T15 NR02 WS08 0 cfs	3 23 0.00 sq mi
Grass Lake Dam Tr-Puget Sound RE	I, R	CITY OF OLYMPIA Grass Lake 460 ft 12 ft 120.0 acres			TH13-92 47.0547950 deg 60 acre-ft	WA00092 122.959617 deg 90 acre-ft	1966 T18 NR02 WS08 32 cfs	3 13 2.41 sq mi
Havvaski Waterski Pond Tr-Black River RE	R	Gary L Giacomini Unnamed 3500 ft 12 ft 83.0 acres			TH23-1718 46.8958280 deg 83 acre-ft	WA01718 123.030661 deg 110 acre-ft	1992 T16 NR03 WS02 15 cfs	3 23 0.02 sq mi
Kaufman Dam Tr-Puget Sound RE	I, R	Cindy L Homann Kaufman Pond 116 ft 38 ft 8.0 acres			TH13-94 47.0746390 deg 65 acre-ft	WA00094 122.935465 deg 90 acre-ft	1967 T18 NR02 WS04 50 cfs	3 13 0.31 sq mi
Kyte Dam Tr-Skookumchuck River RE	I, R	Winlock Veneer Co. Inc. Unnamed 253 ft 16 ft 17.0 acres			TH23-1057 46.7732180 deg 17 acre-ft	WA01057 122.964171 deg 23 acre-ft	1966 T15 NR02 WS20 154 cfs	2 23 0.32 sq mi

La Grande Dam Nisqually River PG	H, R	Tacoma City Public Utilities La Grande Reservoir 710 ft 217 ft 45.0 acres	TH11-253 46.8231590 deg 2676 acre-ft	WA00253 122.304557 deg 3015 acre-ft	1945 T16 NR04 ES33 88000 cfs	1B 11 292.00 sq mi
Linwood Ave Regional Detention Dam Percival Creek - offstream RE	C	Tumwater City Linwood Ave. Detention Pond 600 ft 17 ft 3.0 acres	TH13-1887 47.0088563 deg 20 acre-ft	WA01887 122.9235573 deg 24 acre-ft	2005 T18 NR02 WS65 150 cfs	3 13 0.25 sq mi
Lucinda Lake Dam Tr-Dempsey Creek RE	R	ALOHA LUMBER CORP Lucinda Lake 400 ft 15 ft 7.5 acres	TH23-1319 46.9580150 deg 35 acre-ft	WA01319 123.039743 deg 45 acre-ft	1974 T17 NR03 WS15 79 cfs	3 23 0.00 sq mi
Mackie Dam Tr-Woodland Creek RE	P, R	Robert Woolf Unnamed 130 ft 8 ft 5.0 acres	TH13-1601 47.0918860 deg 5 acre-ft	WA01601 122.820791 deg 10 acre-ft	1960 T19 NR01 WS33 2 cfs	3 13 0.00 sq mi
Maytown Ski Pond Dam Tr-Scatter Creek RE	R	MAYTOWN LAKE INC Maytown Lake 4612 ft 9 ft 33.0 acres	TH23-569 46.8766570 deg 81 acre-ft	WA00569 122.945343 deg 121 acre-ft	1987 T16 NR02 WS16 20 cfs	3 23 0.34 sq mi
McAllister Spring Lake Dam McAllister Creek RE	S	CITY OF OLYMPIA Mcallister Spring Lake Dam 550 ft 8 ft 8.3 acres	TH11-1180 47.0285870 deg 17 acre-ft	WA01180 122.724441 deg 20 acre-ft	1944 T18 NR01 WS19 0 cfs	3 11 0.00 sq mi
Medicine Creek Reservoir Dam Medicine Creek RE	I	John E Schols Medicine Creek Reservoir 40 ft 7 ft 7.1 acres	TH11-1047 47.0546200 deg 20 acre-ft	WA01047 122.722598 deg 20 acre-ft	1947 T18 NR01 ES07 0 cfs	3 11 0.00 sq mi
Monte Vista Poultry Detention Pond Offstream RE	Q	FREMONT DOCK CO Monte Vista Poultry Detention Pon 1784 ft 11 ft 5.0 acres	TH23-1390 46.8566560 deg 17 acre-ft	WA01390 122.970868 deg 22 acre-ft	1980 T16 NR02 WS20 0 cfs	3 23 0.01 sq mi
Muskrat Dam Tr-Nisqually River RE	R	RICHARD SHAFFER Unnamed 81 ft 14 ft 10.0 acres	TH11-1071 46.8203350 deg 10 acre-ft	WA01071 122.469901 deg 14 acre-ft	1972 T15 NR03 ES06 120 cfs	3 11 0.00 sq mi
Nisqually Trout Farm Dam Tr-McAllister Creek RE	F	Gerrit Stoker Unnamed 70 ft 10 ft 6.0 acres	TH11-1174 47.0613080 deg 6 acre-ft	WA01174 122.72845 deg 10 acre-ft	1937 T18 NR01 ES07 0 cfs	3 11 0.00 sq mi
Schoenbachler Dam Silver Springs Creek RE	R	SILVER SPRINGS CATTLE RANCH Unnamed 225 ft 7 ft 21.0 acres	TH13-1619 46.8997000 deg 21 acre-ft	WA01619 122.7607 deg 42 acre-ft	1960 T16 NR01 WS02 50 cfs	3 13 0.00 sq mi
Seeley Ski Lake Tr-Black River RE	R	SKIVIEW ESTATES ASSOCIATION Unnamed 2900 ft 9 ft 40.0 acres	TH23-606 46.9703840 deg 40 acre-ft	WA00606 122.963541 deg 97 acre-ft	1992 T17 NR02 WS17 32 cfs	3 23 3.00 sq mi
Skookumchuck Dam Skookumchuck River RE	H, S	Skookumchuck Dam LLC Skookumchuck Reservoir 1340 ft 195 ft 540.0 acres	TH23-153 46.7848240 deg 35000 acre-ft	WA00153 122.717901 deg 60000 acre-ft	1970 T15 NR01 ES14 28000 cfs	1A 23 62.00 sq mi
SPSCC Stormwater Pond F Percival Creek - offstream RE	C	SPSCC Facilities Management SPSCC Detention Pond F 680 ft 10 ft 1.7 acres	TH13-1886 47.0205832 deg 10 acre-ft	WA01886 122.9378502 deg 12 acre-ft	2005 T18 NR02 WS28 20 cfs	1C 13 0.02 sq mi
Summit Lake Dam Kennedy Creek RE	R	BOY SCOUTS OF AMERICA Summit Lake 90 ft 7 ft 130.0 acres	TH14-1144 47.0527220 deg 1570 acre-ft	WA01144 123.124341 deg 1570 acre-ft	1955 T18 NR04 WS13 0 cfs	3 14 0.00 sq mi
Sunwood Lakes Dam Offstream RE	R	SUNWOOD LAKES HOMEOWNERS ASSN Sunwood Lake 100 ft 4 ft 21.0 acres	TH13-565 46.9740110 deg 60 acre-ft	WA00565 122.773362 deg 81 acre-ft	1970 T17 NR01 WS11 10 cfs	3 13 0.36 sq mi

Tempo Lake Dam Tr-Deschutes River PG, RE	R	TEMPO LAKE GLADE ASSOC Tempo Lake 40 ft	10 ft	32.0 acres	TH13-93 46.9291400 deg 400 acre-ft	WA00093 122.810221 deg 460 acre-ft	1960 T17 NR01 WS28 39 cfs	3 13 0.96 sq mi
Tumwater Falls Dam Deschutes River PG	F, R	OLY-TUMWATER FOUNDATION Unnamed 184 ft	8 ft	15.0 acres	TH13-1225 47.0148170 deg 15 acre-ft	WA01225 122.904583 deg 15 acre-ft	1900 T18 NR02 WS26 0 cfs	3 13 0.00 sq mi
Walentiny Dam Tr-Black River RE	R	Deea J Niemi Hull Unnamed 325 ft	10 ft	35.0 acres	TH23-1179 46.8837010 deg 35 acre-ft	WA01179 123.010712 deg 35 acre-ft	1968 T16 NR03 WS12 0 cfs	3 23 0.00 sq mi
Winsor Waterski Pond Tr-Nisqually River RE	R	WINDSOR ESTATES HOMEOWNERS ASSN Unnamed 350 ft	11 ft	125.0 acres	TH11-1711 46.9041640 deg 125 acre-ft	WA01711 122.610353 deg 175 acre-ft	1991 T16 NR01 ES01 78 cfs	2 11 0.13 sq mi

NAME OF DAM		NAME OF OWNER			STATE ID	NATIONAL ID	YR COMPLETED	HAZARD CLASS
RIVER OR STREAM		IMPOUNDMENT NAME			LATITUDE	LONGITUDE	SEC TWN RNGE	WRIA
DAM TYPES	RESERVOIR PURPOSES	CREST LEN	DAM HT	SURFACE AREA	STORAGE	MAX STORAGE	MAX DISCHARGE	DRAINAGE AREA

Dam Inventory for Wahkiakum County

Counties: 39/39, Dams: 1115/1125

Cathlamet Sewage Lagoon No. 1 Columbia River-Offstream RE Q	Cathlamet City Basin No 1 880 ft 9 ft 2.8 acres	WA25-1547 46.2037860 deg 8 acre-ft	WA01547 123.386492 deg 10 acre-ft	1982 T08 NR06 WS02 0 cfs	3 25 0.01 sq mi
Cathlamet Sewage Lagoon No. 3 Columbia River-Offstream RE Q	Cathlamet City Basin No 3 1350 ft 11 ft 7.1 acres	WA25-1549 46.2035420 deg 11 acre-ft	WA01549 123.388035 deg 17 acre-ft	1982 T08 NR06 WS02 0 cfs	3 25 0.01 sq mi

NAME OF DAM		NAME OF OWNER			STATE ID	NATIONAL ID	YR COMPLETED	HAZARD CLASS
RIVER OR STREAM		IMPOUNDMENT NAME			LATITUDE	LONGITUDE	SEC TWN RNGE	WRIA
DAM TYPES	RESERVOIR PURPOSES	CREST LEN	DAM HT	SURFACE AREA	STORAGE	MAX STORAGE	MAX DISCHARGE	DRAINAGE AREA

Dam Inventory for Walla Walla County

Counties: 39/39, Dams: 1115/1125

Blalock Lake Dam Cold Creek RE	I	Everett D & Janet Headley Blalock Lake 580 ft	10 ft	6.0 acres	WW32-1373 46.0527340 deg 6 acre-ft	WA01373 118.41408 deg 13 acre-ft	1917 T07 NR35 ES27 0 cfs	2 32 0.19 sq mi
Broetje Main Equalizing Pond Snake R. - offstream RE	I	Broetje Orchards Broetje Main Equalizing Pond 700 ft	14 ft	4.0 acres	WW33-1859 46.3275530 deg 30 acre-ft	WA01859 118.727481 deg 34 acre-ft	1970 T10 NR33 ES19 0 cfs	3 33 0.01 sq mi
Broetje Mountain Pond Dam Snake R. - Offstream RE	I	Broetje Orchards Broetje Mountain Pond 1000 ft	40 ft	2.0 acres	WW33-1860 46.3287657 deg 22 acre-ft	WA01860 118.7188646 deg 26 acre-ft	1992 T10 NR33 ES29 50 cfs	2 33 0.01 sq mi
Broetje Orchards Block 92 Dam Unnamed Tr - Snake R. RE	I	Ralph Broetje Block 92 Pond 475 ft	22 ft	2.8 acres	WW33-1861 46.3559820 deg 45 acre-ft	WA01861 118.689472 deg 54 acre-ft	1992 T10 NR33 ES09 24 cfs	3 33 0.01 sq mi
Broetje Orchards Block 96 Reservoir Dam Snake River		Broetje Orchards Beoetje Orchards Block 96 Reservoir Dam 450 ft	30 ft	5.4 acres	WW33-1839 46.3715180 deg 50 acre-ft	WA01839 118.6316022 deg 58 acre-ft	2000 T10 NR33 ES01 360 cfs	1C 33 84.50 sq mi
Flat Top Ranch RE	I	Flat Top Ranch Flat Top Ranch Reservoir 0 ft	19 ft	2.0 acres	WW32-1759 46.2171403 deg 43 acre-ft	WA01759 118.9631575 deg 52 acre-ft	1996 T10 NR31 ES32 22 cfs	2 32 0.00 sq mi
Ice Harbor Dam Snake River PG, RE	H, N, R	USARMY COE Walla Walla Sacajawea 2790 ft	213 ft	8,375.0 acres	WW33-347 46.2498580 deg 356000 acre-ft	WA00347 118.879444 deg 376000 acre-ft	1962 T09 NR31 ES24 850000 cfs	1A 33 108,500.00 sq mi
Iowa Beef Processors Waste Pond No.1 Columbia River-Offstream RE	Q	Tyson's Fresh Meats Iowa Beef Processors Waste Pond N 1000 ft	15 ft	2.0 acres	WW32-408 46.1631900 deg 2 acre-ft	WA00408 118.896111 deg 270 acre-ft	1973 T07 NR31 ES02 0 cfs	3 32 55.00 sq mi
Mill Creek Dam Mill Creek-Offstream RE	C	USARMY COE Walla Walla Mill Creek Reservoir 3200 ft	145 ft	52.0 acres	WW32-348 46.0648590 deg 3300 acre-ft	WA00348 118.262737 deg 8300 acre-ft	1942 T07 NR36 ES23 5400 cfs	1B 32 77.00 sq mi
Mill Creek Diversion Dam Mill Creek PG	C	USARMY COE Walla Walla Unnamed 250 ft	12 ft	6.0 acres	WW32-1376 46.0798590 deg 6 acre-ft	WA01376 118.254404 deg 12 acre-ft	1942 T07 NR36 ES13 0 cfs	3 32 0.00 sq mi
Pepper Bridge Farms Irrigation Reservoir Offstream RE	I	PREMIERE PARTNERS IV LP Unnamed 430 ft	20 ft	24.0 acres	WW32-1745 46.0109110 deg 24 acre-ft	WA01745 118.371822 deg 41 acre-ft	1994 T06 NR35 ES12 4 cfs	3 32 0.07 sq mi
Twin Reservoirs Dam Tr-Mill Creek-Offstream OT	S	CITY OF WALLA WALLA Unnamed 1738 ft	20 ft	46.0 acres	WW32-1080 46.0874250 deg 46 acre-ft	WA01080 118.256573 deg 46 acre-ft	1922 T07 NR36 ES13 0 cfs	3 32 0.02 sq mi
Tyson Fresh Meats Wastewater Lagoon Tr-Columbia River RE	Q	I B P INC Unnamed 4600 ft	45 ft	755.0 acres	WW32-633 46.1441574 deg 755 acre-ft	WA00633 118.8965525 deg 870 acre-ft	1993 T08 NR31 ES26 40 cfs	2 32 6.00 sq mi
Tyson Wastewater Treatment Ponds 1, 2, 3 RE	Q	I B P INC Tyson Cells 1,2,3 1560 ft	7 ft	9.3 acres	WW32-1926 46.1405067 deg 37 acre-ft	WA01926 118.9018405 deg 69 acre-ft	1980 T00 NR00 S00 0 cfs	2 32 0.02 sq mi

Walla Walla Effluent Storage Lagoon	Walla Walla City	WW32-708	WA00708	0	2
RE	Q	46.0763500 deg	118.38132 deg	T00 NR00 S00	32
		1960 ft	20 ft	66 acre-ft	83 acre-ft
				0 cfs	0.01 sq mi

NAME OF DAM		NAME OF OWNER			STATE ID	NATIONAL ID	YR COMPLETED	HAZARD CLASS
RIVER OR STREAM		IMPOUNDMENT NAME			LATITUDE	LONGITUDE	SEC TWN RNGE	WRIA
DAM TYPES	RESERVOIR PURPOSES	CREST LEN	DAM HT	SURFACE AREA	STORAGE	MAX STORAGE	MAX DISCHARGE	DRAINAGE AREA

Dam Inventory for Whatcom County

Counties: 39/39, Dams: 1115/1125

Aldergrove Farms Waste Storage Pond Offstream - Nooksack R. RE	Q	Aldergrove Farms Aldergrove Farms Waste Storage Pond 1160 ft	12 ft	1.2 acres	WH1-1810 48.8800770 deg 17 acre-ft	WA01810 122.630448 deg 20 acre-ft	1999 T39 NR01 ES12 0 cfs	3 1 0.10 sq mi
Bagley Dam Bagley Creek VA	R	WA AGR FS Mt Baker Snoqualmie NF Bagley Lake 64 ft	16 ft	26.0 acres	WH1-1719 48.8616120 deg 140 acre-ft	WA01719 121.683755 deg 197 acre-ft	1928 T39 NR09 ES19 0 cfs	2 1 0.15 sq mi
Baker Pond Dam Tr-Hale Passage RE	I	Charles Baker Unnamed 350 ft	12 ft	17.0 acres	WH1-1576 48.6945560 deg 17 acre-ft	WA01576 122.677922 deg 24 acre-ft	1965 T37 NR01 ES15 30 cfs	3 1 0.00 sq mi
Bellingham Frozen Foods Waste Ponds Dam Tennant Creek-Offstream RE	Q	WA DFW Bellingham Frozen Foods Waste Ponds 2200 ft	21 ft	4.6 acres	WH1-612 48.8099364 deg 46 acre-ft	WA00612 122.5762253 deg 60 acre-ft	1991 T38 NR02 ES05 0 cfs	2 1 0.01 sq mi
Blaine Reservoir Dam Tr-Dakota Creek RE	S	CITY OF BLAINE Blaine Reservoir 180 ft	18 ft	2.7 acres	WH1-1245 48.9857690 deg 15 acre-ft	WA01245 122.691467 deg 16 acre-ft	1920 T40 NR01 ES04 0 cfs	3 1 0.00 sq mi
Bullard Dam Tr-Padden Creek PG	R	Louis R Baglio Bullard Lake 81 ft	11 ft	6.6 acres	WH1-1087 48.7077880 deg 19 acre-ft	WA01087 122.44136 deg 26 acre-ft	1969 T37 NR03 ES09 390 cfs	2 1 1.10 sq mi
Campbell Dam Offstream RE	P, R, S	Brent A & Kristin M A Weg Unnamed 800 ft	16 ft	22.0 acres	WH1-1706 48.9835800 deg 22 acre-ft	WA01706 122.524677 deg 26 acre-ft	1993 T40 NR02 ES02 65 cfs	3 1 0.23 sq mi
Diablo Dam Skagit River CN, PG, VA	H, R	City of Newcastle Diablo Lake 1180 ft	389 ft	990.0 acres	WH4-170 48.7142200 deg 88500 acre-ft	WA00170 121.14069 deg 89200 acre-ft	1929 T00 NR00 ES00 117500 cfs	1A 4 1,103.00 sq mi
Ferndale Aerated Sewage Lagoon No. 3 Tr-Nooksack River-Offstream RE	Q	Ferndale City Hall Ferndale Aerated Sewage Lagoon No. 3 1872 ft	18 ft	4.0 acres	WH1-514 48.8371210 deg 38 acre-ft	WA00514 122.59726 deg 55 acre-ft	1986 T39 NR02 ES30 12 cfs	2 1 0.01 sq mi
Glenhaven Lakes Dam Silver Creek RE	R	Glenhaven Lakes Community Club Reed Lake 360 ft	14 ft	16.0 acres	WH3-206 48.6561610 deg 125 acre-ft	WA00206 122.331733 deg 155 acre-ft	1963 T37 NR04 ES32 134 cfs	3 3 1.85 sq mi
Gorge Dam Skagit River CN, PG, VA	H, R	City of Newcastle Gorge Lake 670 ft	300 ft	241.0 acres	WH4-168 48.6981820 deg 8485 acre-ft	WA00168 121.207901 deg 8500 acre-ft	1961 T37 NR12 ES14 145000 cfs	1B 4 1,141.00 sq mi
Hannegan Road Detention Basin DR-281 Baker Creek RE	C	Peggy J Hinton Hannegan Rd. Detention Basin 175 ft	22 ft	1.0 acres	WH1-610 48.7925000 deg 49 acre-ft	WA00610 122.446277 deg 99 acre-ft	1996 T38 NR03 ES08 1370 cfs	1B 1 2.07 sq mi
Happy Valley Stormwater Detention Basin Tr-Padden Creek RE	C	Bellingham City Public Works Dept Happy Valley Stormwater Detention Basin 540 ft	14 ft	0.1 acres	WH1-1347 48.7212440 deg 0 acre-ft	WA01347 122.477826 deg 26 acre-ft	1981 T37 NR03 ES06 1500 cfs	1C 1 1.20 sq mi

Holiday Lake Dam Tr-Hale Passage RE	R	Lummi Island Scenic Estates Holiday Lake 140 ft 24 ft 2.4 acres	WH1-1204 48.6808000 deg 9 acre-ft	WA01204 122.641094 deg 22 acre-ft	1967 T37 NR01 ES23 30 cfs	2 1 0.00 sq mi
Horton Road Detention Dam Offstream RE	C	CAITAC USA CORP Unnamed 146 ft 13 ft 0.0 acres	WH1-1687 48.8291830 deg 0 acre-ft	WA01687 122.507217 deg 21 acre-ft	1994 T38 NR02 ES01 486 cfs	2 1 0.82 sq mi
Louise Lake Dam Tr-Lake Whatcom RE	I, R	SUDDEN VALLEY COMMUNITY ASSN Lake Louise 460 ft 18 ft 29.0 acres	WH1-175 48.7118440 deg 1070 acre-ft	WA00175 122.325122 deg 1175 acre-ft	1972 T37 NR04 ES08 50 cfs	2 1 0.32 sq mi
Lummi Island Estates Dam Tr-Hale Passage RE	R, S	Lummi Island Scenic Estates Dickenson Lake Dam 310 ft 28 ft 4.3 acres	WH1-184 48.6810250 deg 49 acre-ft	WA00184 122.642778 deg 60 acre-ft	1963 T37 NR01 ES23 35 cfs	2 1 0.20 sq mi
Marona Mill Pond Jones Creek-Offstream RE	R	Whatcom County Public Works Marona Mill Pond 350 ft 10 ft 5.4 acres	WH1-1244 48.7181680 deg 3 acre-ft	WA01244 122.214603 deg 15 acre-ft	1941 T37 NR05 ES07 0 cfs	3 1 0.01 sq mi
Nooksack Diversion Dam North Fork Nooksack River OT	H	Puget Sound Power & Light Unnamed 72 ft 10 ft 8.0 acres	WH1-1232 48.9055680 deg 8 acre-ft	WA01232 121.808575 deg 10 acre-ft	1906 T40 NR08 ES31 0 cfs	3 1 0.00 sq mi
Nubgaard Dam No. 2 Tr-Lummi River RE	I	Lakeridge Estates Homeowners Assoc Unnamed 450 ft 16 ft 8.0 acres	WH1-1105 48.8541280 deg 8 acre-ft	WA01105 122.620675 deg 16 acre-ft	1959 T39 NR01 ES24 57 cfs	3 1 0.09 sq mi
Olason Reservoir Dam Tr-Dakota Creek RE	I	Blaine School Dist 503 Olason Reservoir 140 ft 17 ft 2.0 acres	WH1-1240 48.9832910 deg 12 acre-ft	WA01240 122.711137 deg 12 acre-ft	1954 T40 NR01 ES05 0 cfs	3 1 0.00 sq mi
Padden Lake Dam Padden Creek RE	R	Bellingham City Public Works Dept Lake Padden 72 ft 13 ft 160.0 acres	WH1-364 48.7037900 deg 770 acre-ft	WA00364 122.462687 deg 1440 acre-ft	1933 T37 NR03 ES08 465 cfs	1C 1 2.63 sq mi
Ross Dam Skagit River CN, VA	H, R	City of Newcastle Ross Lake 1300 ft 540 ft 11,678.0 acres	WH4-169 48.7315180 deg 1434800 acre-ft	WA00169 121.067897 deg 1452750 acre-ft	1949 T38 NR13 ES35 127000 cfs	1A 4 978.00 sq mi
Selder Road Reservoir Tr-Birch Bay RE	C, I	SEMIAHMOO COMPANY Unnamed 340 ft 9 ft 6.0 acres	WH1-1580 48.9510850 deg 6 acre-ft	WA01580 122.780505 deg 11 acre-ft	1985 T40 NR01 WS14 30 cfs	3 1 0.00 sq mi
Simonson Pond Tr-Terrell Creek RE	R	James & Carol Henry Simonson Pond 350 ft 5 ft 13.0 acres	WH1-1243 48.8778190 deg 21 acre-ft	WA01243 122.680048 deg 21 acre-ft	1955 T39 NR01 ES10 0 cfs	3 1 0.00 sq mi
Smrekar Reservoir Dam Fingalson Creek RE	I, R	Vincent F Smrekar Smrekar Reservoir 140 ft 27 ft 3.0 acres	WH1-1108 48.8940690 deg 23 acre-ft	WA01108 122.687669 deg 40 acre-ft	1954 T39 NR01 ES04 260 cfs	3 1 1.35 sq mi
Squires Lake Dam Tr-Friday Creek CB, RE	I, R	WHATCOM COUNTY PARKS & RECREATION DEPART Squires Lake 50 ft 15 ft 7.7 acres	WH3-550 48.6466710 deg 44 acre-ft	WA00550 122.356071 deg 52 acre-ft	1960 T36 NR04 ES31 45 cfs	3 3 0.41 sq mi
St. Clair Stormwater Detention Dam Fever Creek RE	C	Bellingham City Public Works Dept St. Clair Detention Basin 520 ft 25 ft 2.3 acres	WH1-1566 48.7720550 deg 20 acre-ft	WA01566 122.436389 deg 25 acre-ft	1986 T38 NR03 ES21 1335 cfs	1C 1 6.18 sq mi
Telegraph Road Stormwater Detention Dam Spring Creek RE	C	CITY OF BELLINGHAM FINANCE Telegraph Road Detention Pond 340 ft 14 ft 0.1 acres	WH1-1655 48.7859160 deg 0 acre-ft	WA01655 122.473527 deg 35 acre-ft	1988 T38 NR03 ES18 800 cfs	2 1 1.02 sq mi

Terrell Lake Dam Terrell Creek CB	F	WDFW Lake Terrell 18 ft 11 ft 440.0 acres	WH1-160 48.8731650 deg 5600 acre-ft	WA00160 122.68962 deg 5600 acre-ft	1950 T39 NR01 ES16 0 cfs	3 1 2.85 sq mi
Unruh Reservoir Dam Tr-Terrell Creek RE	I	BP West Coast Products LLC Unruh Reservoir 200 ft 21 ft 8.3 acres	WH1-159 48.8956640 deg 18 acre-ft	WA00159 122.753494 deg 50 acre-ft	1959 T39 NR01 WS01 325 cfs	3 1 0.30 sq mi
Upper Baker Dam Baker River PG, RE	C, H, R	Puget Sound Power & Light Upper Baker Lake 1235 ft 332 ft 4,985.0 acres	WH4-173 48.6481740 deg 298000 acre-ft	WA00173 121.691251 deg 310984 acre-ft	1961 T37 NR09 ES31 60000 cfs	1A 4 215.00 sq mi
West Lynden Regional Detention Facility Fishtrap Creek - Offstream RE	C	LYNDEN CITY West Lynden Regional Stormwater Pond 1350 ft 7 ft 9.2 acres	WH1-1854 48.9283550 deg 26 acre-ft	WA01854 122.5021156 deg 103 acre-ft	2003 T40 NR02 ES25 46 cfs	3 1 0.30 sq mi
West Pass Dike Baker River ER, RE	H, R	Puget Sound Power & Light Upper Baker Lake 1200 ft 110 ft 4,985.0 acres	WH4-174 48.6581740 deg 159104 acre-ft	WA00174 121.687917 deg 310984 acre-ft	1961 T37 NR09 ES30 0 cfs	1A 4 215.00 sq mi
West Pass Dike Seepage Collection Pond Tr-Baker River RE	O	Puget Sound Power & Light Unnamed 3000 ft 22 ft 50.0 acres	WH4-644 48.6581740 deg 50 acre-ft	WA00644 121.692918 deg 200 acre-ft	1960 T37 NR09 ES30 25 cfs	3 4 0.01 sq mi
Whatcom Falls Dam Whatcom Creek PG	R	Bellingham City Parks & Rec Dept Unnamed 70 ft 12 ft 6.0 acres	WH1-1574 48.7536560 deg 6 acre-ft	WA01574 122.427183 deg 10 acre-ft	1937 T38 NR03 ES28 1500 cfs	3 1 0.00 sq mi
Whatcom Lake Dam Whatcom Creek PG, RE	R, S	Bellingham City Public Works Dept Lake Whatcom 111 ft 19 ft 5,000.0 acres	WH1-158 48.7578680 deg 25000 acre-ft	WA00158 122.422472 deg 77000 acre-ft	1937 T38 NR03 ES28 7000 cfs	1B 1 55.90 sq mi

NAME OF DAM		NAME OF OWNER			STATE ID	NATIONAL ID	YR COMPLETED	HAZARD CLASS
RIVER OR STREAM		IMPOUNDMENT NAME			LATITUDE	LONGITUDE	SEC TWN RNGE	WRIA
DAM TYPES	RESERVOIR PURPOSES	CREST LEN	DAM HT	SURFACE AREA	STORAGE	MAX STORAGE	MAX DISCHARGE	DRAINAGE AREA

Dam Inventory for Whitman County

Counties: 39/39, Dams: 1115/1125

Bennett Pond Dam Pine Creek RE	I	John C Bennett Unnamed 500 ft	8 ft	4.0 acres	WT34-1557 47.0835280 deg 4 acre-ft	WA01557 117.040925 deg 10 acre-ft	1960 T18 NR46 ES05 4 cfs	3 34 0.00 sq mi
Farmington Sewage Lagoon Dike No. 1 Tr-Pine Creek-Offstream RE	Q	FARMINGTON TOWN Unnamed 1100 ft	7 ft	9.0 acres	WT34-1430 47.0860350 deg 9 acre-ft	WA01430 117.042061 deg 13 acre-ft	1982 T18 NR45 ES06 0 cfs	3 34 0.01 sq mi
Farmington Sewage Lagoon Dike No. 2 Tr-Pine Creek-Offstream RE	Q	FARMINGTON TOWN Unnamed 1400 ft	7 ft	7.0 acres	WT34-1431 47.0861220 deg 7 acre-ft	WA01431 117.043811 deg 10 acre-ft	1982 T18 NR45 ES06 0 cfs	3 34 0.01 sq mi
Horn School Rest Area Sewage Lagoon Offstream RE	Q	WA DOT Horn School Rest Area Sewage Lagoon 1200 ft	9 ft	2.6 acres	WT34-1766 47.1836400 deg 14 acre-ft	WA01766 117.376945 deg 22 acre-ft	1996 T20 NR43 ES34 10 cfs	2 34 0.00 sq mi
Little Goose Dam Snake River CN, PG, RE	H, I, N, R, S	USARMY COE Walla Walla Lake Bryan 2655 ft	226 ft	10,025.0 acres	WT35-331 46.5882020 deg 556000 acre-ft	WA00331 118.034393 deg 565200 acre-ft	1970 T41 NR43 ES33 850000 cfs	1B 35 103,900.00 sq mi
Uniontown Sewage Pond No. 1 Union Flat Creek-Offstream RE	Q	Uniontown City Unnamed 600 ft	8 ft	9.0 acres	WT34-1448 46.5441270 deg 9 acre-ft	WA01448 117.074624 deg 12 acre-ft	1982 T12 NR46 ES05 5 cfs	3 34 0.01 sq mi
Uniontown Sewage Pond No. 2 Union Flat Creek-Offstream RE	Q	Uniontown City Unnamed 600 ft	7 ft	11.0 acres	WT34-1449 46.5426530 deg 11 acre-ft	WA01449 117.075139 deg 15 acre-ft	1982 T12 NR46 ES05 1 cfs	3 34 0.01 sq mi
Uniontown Sewage Pond No. 3 Union Flat Creek-Offstream RE	Q	Uniontown City Unnamed 600 ft	6 ft	30.0 acres	WT34-1450 46.5433850 deg 30 acre-ft	WA01450 117.077637 deg 42 acre-ft	1982 T12 NR46 ES05 0 cfs	3 34 0.03 sq mi

NAME OF DAM		NAME OF OWNER			STATE ID	NATIONAL ID	YR COMPLETED	HAZARD CLASS
RIVER OR STREAM		IMPOUNDMENT NAME			LATITUDE	LONGITUDE	SEC TWN RNGE	WRIA
DAM TYPES	RESERVOIR PURPOSES	CREST LEN	DAM HT	SURFACE AREA	STORAGE	MAX STORAGE	MAX DISCHARGE	DRAINAGE AREA

Dam Inventory for Yakima County

Counties: 39/39, Dams: 1115/1125

Berghoff Dam Tr - Yakima River RE	I	TWO BLUFFS LLC Berghoff Reservoir 250 ft	16 ft	2.0 acres	YA37-1809 46.5707330 deg 12 acre-ft	WA01809 120.641456 deg 20 acre-ft	1950 T13 NR17 ES36 0 cfs	2 37 1.00 sq mi
Black Rock Orchards Dam Tr-Yakima River RE	I	Zine A & Najiba Badissy Unnamed 600 ft	39 ft	392.0 acres	YA37-506 46.5003530 deg 392 acre-ft	WA00506 120.100592 deg 515 acre-ft	1985 T12 NR22 ES29 5500 cfs	1C 37 4.00 sq mi
Bosma Dairy Waste Pond Dam Offstream RE	Q	Robert R & Ruth Dolsen Bosma Dairy Waste Pond 380 ft	17 ft	1.5 acres	YA37-1573 46.4038240 deg 10 acre-ft	WA01573 120.139081 deg 14 acre-ft	1989 T11 NR21 ES36 0 cfs	2 37 0.07 sq mi
Bumping Lake Dam Bumping River RE	C, I, R	US DOI BR Pacific NW Region Bumping Lake 2925 ft	61 ft	1,303.0 acres	YA38-263 46.8731690 deg 33700 acre-ft	WA00263 121.301197 deg 37700 acre-ft	1910 T16 NR12 ES14 3400 cfs	1A 38 69.00 sq mi
Byron Ponds Dam Tr-Yakima River PG	R	WDFW Byron Ponds 30 ft	10 ft	50.0 acres	YA37-57 46.1931870 deg 100 acre-ft	WA00057 119.886148 deg 200 acre-ft	1950 T08 NR23 ES12 0 cfs	3 37 1.30 sq mi
Callison Dam Tr-Yakima River RE	I	PRIDE PACKING COMPANY Unnamed 150 ft	25 ft	11.0 acres	YA37-352 46.3908410 deg 11 acre-ft	WA00352 120.012407 deg 15 acre-ft	1953 T11 NR22 ES36 202 cfs	3 37 1.25 sq mi
Cheyne Road Septage Lagoons Yakima River - Offstream RE	Q	YAKIMA COUNTY PUBLIC WORKS Cheyne Septage Lagoon No. 1 4000 ft	6 ft	3.0 acres	YA37-1777 46.4794310 deg 18 acre-ft	WA01777 120.265444 deg 26 acre-ft	1997 T12 NR20 ES01 0 cfs	3 37 10.00 sq mi
Clear Creek Dam North Fork Tieton River CN, VA	F, I, R	US DOI BR Pacific NW Region Clear Lake 404 ft	83 ft	140.0 acres	YA38-264 46.6331710 deg 3500 acre-ft	WA00264 121.267859 deg 3500 acre-ft	1914 T13 NR12 ES12 2400 cfs	2 38 60.00 sq mi

DeRuyter Brothers Dairy Waste Storage Pond #1		Eugene L & Twyla J Haringa			YA37-1803	WA01803	1993	3
RE	Q	1180 ft	6 ft		46.3567470 deg 8 acre-ft	120.068148 deg 12 acre-ft	T10 NR22 ES16 1 cfs	37 0.00 sq mi

French Canyon Dam		US DOI BR Pacific NW Region			YA38-433	WA00433	1985	1B
North Fork Cowiche Creek		French Canyon Reservoir			46.7117280 deg	120.796303 deg	T14 NR16 ES11	38
RE	I	1150 ft	74 ft	23.0 acres	670 acre-ft	1250 acre-ft	23000 cfs	15.80 sq mi

Grandview Wastewater Lagoon Dam		Grandview City Hall			YA37-614	WA00614	1991	2
Offstream		Grandview Wastewater Lagoon			46.2100970 deg	119.91101 deg	T08 NR23 ES02	37
CB	Q	215 ft	14 ft	12.0 acres	60 acre-ft	85 acre-ft	0 cfs	0.02 sq mi

Hornby Dairy Waste Pond No. 3		WINDMILL ESTATES LLC			YA37-1682	WA01682	1989	3
Tr-Sulphur Creek-Offstream		Hornby Dairy Waste Pond No.3			46.2731300 deg	119.961212 deg	T09 NR23 ES08	37
RE	Q	1460 ft	9 ft	2.3 acres	15 acre-ft	19 acre-ft	1 cfs	0.01 sq mi

Kershaw Irrigation Pond Dam		Kershaw Orchard			YA37-1897	WA01897	1999	3
Roza Irrigation Canal		Kershaw Irrigation Pond			46.4009270 deg	120.063623 deg	T11 NR22 S33	37
RE	I	463 ft	13 ft	2.9 acres	20 acre-ft	30 acre-ft	1349 cfs	1.92 sq mi

Marvin Eberle Dam		Thomas & Jean K Bilyeu			YA37-1340	WA01340	1979	2
Tr-Sunnyside Canal					46.2987890 deg	119.898843 deg	T09 NR23 ES02	37
RE	I	260 ft	30 ft		0 acre-ft	30 acre-ft	0 cfs	2.50 sq mi

National Food Corp. Orchard Reservoir Dam		NATIONAL FOOD CORPORATION			YA37-1626	WA01626	1989	3
Roza Canal-Offstream		National Food Corp. Orchard Reservoir			46.5517280 deg	120.291233 deg	T12 NR20 ES03	37
RE	I	1075 ft	18 ft	3.4 acres	34 acre-ft	40 acre-ft	6 cfs	0.01 sq mi

Parker Reservoir Dam		Michael Harrison			YA37-287	WA00287	1955	1C
Tr-Wide Hollow Creek		Parker Reservoir			46.5708610 deg	120.72935 deg	T13 NR17 ES32	37
RE	I, R	340 ft	30 ft	5.1 acres	46 acre-ft	54 acre-ft	570 cfs	0.50 sq mi

Roche Pomona Dam		Roche Fruit Company			YA39-1918	WA01918	1995	1B
Unnamed Trib - Yakima R.		Roche Pomona Reservoir			46.6972848 deg	120.4611587 deg	T14 NR19 ES16	39
RE	I	450 ft	21 ft	4.8 acres	34 acre-ft	48 acre-ft	0 cfs	0.13 sq mi

Roy Dam		Lester Roy			YA37-1393	WA01393	1982	3
Tr-Yakima River		Unnamed			46.5845490 deg	120.346791 deg	T13 NR20 ES29	37
RE	I	1000 ft	20 ft	8.0 acres	8 acre-ft	10 acre-ft	260 cfs	0.00 sq mi

Roza Hills Vinyard Dam		ROZA HILLS VINEYARDS LLC			YA37-503	WA00503	1985	3
Tr-Rosa Canal		Roza Hills Vinyard Reservoir			46.4643860 deg	120.237587 deg	T11 NR21 ES06	37
RE	I	400 ft	20 ft	3.0 acres	22 acre-ft	24 acre-ft	3000 cfs	1.02 sq mi

Selah Aerated Lagoon Tr-Yakima River-Offstream RE Q	Selah City Public Works Dept Unnamed 1000 ft 15 ft 18.0 acres	YA39-1478 46.6492490 deg 18 acre-ft	WA01478 120.521502 deg 21 acre-ft	1984 T13 NR18 ES01 0 cfs	2 39 0.01 sq mi
Stevenson Dam Tr-Wide Hollow Creek RE R	Robert White Unnamed 330 ft 17 ft 19.0 acres	YA37-1010 46.5687220 deg 19 acre-ft	WA01010 120.755774 deg 27 acre-ft	1970 T13 NR17 ES31 98 cfs	2 37 1.07 sq mi
Sunnyside Diversion Dam Yakima River OT I	US DOI BR Pacific NW Region Unnamed 500 ft 8 ft 20.0 acres	YA37-1423 46.4981820 deg 20 acre-ft	WA01423 120.444506 deg 20 acre-ft	1907 T12 NR19 ES28 1320 cfs	3 37 0.00 sq mi
Sunnyside Industrial Wastewater Lagoon Tr-Yakima River RE Q	SUNNYSIDE PORT DISTRICT Unnamed 5036 ft 17 ft 465.0 acres	YA37-615 46.2877360 deg 465 acre-ft	WA00615 120.007064 deg 604 acre-ft	1992 T09 NR22 ES01 60 cfs	3 37 0.38 sq mi
Sunnyside MP 23.7 Reservoir Yakima River - Offstream RE I	Sunnyside Valley Irrigation Dist. Sunnyside Reservoir 23.7 1000 ft 37 ft 24.0 acres	YA37-709 46.3808190 deg 504 acre-ft	WA00709 120.177489 deg 604 acre-ft	2008 T10 NR21 ES03 2000 cfs	1A 37 0.66 sq mi
Tieton Dam Tieton River ER, RE C, I, R	US DOI BR Pacific NW Region Rimrock Lake 920 ft 319 ft 2,674.0 acres	YA38-273 46.6584000 deg 198000 acre-ft	WA00273 121.12763 deg 203600 acre-ft	1925 T14 NR14 ES31 45700 cfs	1A 38 184.00 sq mi
Tieton Wastewater Lagoon No. 1 Cowiche Creek-Offstream RE Q	TIETON TOWN Tieton Wastewater Lagoon No. 1 1030 ft 7 ft 1.1 acres	YA38-1507 46.6943430 deg 7 acre-ft	WA01507 120.736821 deg 12 acre-ft	1986 T14 NR17 ES20 0 cfs	3 38 0.01 sq mi
Tieton Wastewater Lagoon No. 2 Cowiche Creek-Offstream RE Q	TIETON TOWN Tieton Wastewater Lagoon No. 2 1100 ft 8 ft 1.8 acres	YA38-1508 46.6936750 deg 15 acre-ft	WA01508 120.736798 deg 25 acre-ft	1986 T14 NR17 ES20 0 cfs	3 38 0.01 sq mi
Tieton Wastewater Lagoon No. 3 Cowiche Creek-Offstream RE Q	TIETON TOWN Tieton Wastewater Lagoon No. 3 1000 ft 9 ft 1.9 acres	YA38-1509 46.6929900 deg 10 acre-ft	WA01509 120.738303 deg 17 acre-ft	1986 T14 NR17 ES20 0 cfs	3 38 0.01 sq mi
Tieton Wastewater Lagoon No. 4 Cowiche Creek-Offstream RE Q	TIETON TOWN Tieton Wastewater Lagoon No. 4 1000 ft 9 ft 1.2 acres	YA38-1510 46.6938080 deg 6 acre-ft	WA01510 120.739884 deg 10 acre-ft	1986 T14 NR17 ES20 0 cfs	3 38 0.01 sq mi
Tree Top (Selah) Wastewater Lagoon Tr-Yakima River RE Q	Tree Top Inc Unnamed 3317 ft 15 ft 168.0 acres	YA39-1708 46.6714750 deg 168 acre-ft	WA01708 120.496308 deg 210 acre-ft	1991 T14 NR19 ES30 9 cfs	3 39 0.02 sq mi
Veldhuis Animal Waste Pond Offstream RE Q	WINDMILL ESTATES LLC Unnamed 1890 ft 6 ft 37.0 acres	YA37-1742 46.2740760 deg 37 acre-ft	WA01742 119.963971 deg 46 acre-ft	1994 T09 NR23 ES08 0 cfs	3 37 0.03 sq mi
Wapato Diversion Dam Yakima River PG I	US DOI BR Pacific NW Region Unnamed 290 ft 15 ft 10.0 acres	YA37-1616 46.5248490 deg 10 acre-ft	WA01616 120.476174 deg 10 acre-ft	1903 T12 NR19 ES17 6000 cfs	3 37 0.00 sq mi

Wenas Dam		WENAS IRRIGATION DISTRICT			YA39-2	WA00002	1911	1B
Wenas Creek		Wenas Lake			46.8142610 deg	120.672009 deg	T15 NR11 ES02	39
ER, RE	I, R	525 ft	90 ft	142.0 acres	3200 acre-ft	5500 acre-ft	29000 cfs	114.00 sq mi
Wyna Dam		Mary A Wyna			YA37-1258	WA01258	1950	3
Tr-Toppenish Creek		Unnamed			46.3325030 deg	120.587408 deg	T10 NR18 ES20	37
RE	I, P	100 ft	4 ft	20.0 acres	20 acre-ft	25 acre-ft	10 cfs	0.00 sq mi

Dam Classification and Code Tables

Counties: 39/39, Dams: 1115/1125

Table 1. Dam Hazard Classification				
DOWNSTREAM HAZARD POTENTIAL	DOWNSTREAM HAZARD CLASS	POPULATION AT RISK	ECONOMIC LOSS GENERIC DESCRIPTION	ENVIRONMENTAL DAMAGE
LOW	3	0	Minimal. No inhabited structures. Limited agricultural development.	No deleterious material in reservoir contents.
SIGNIFICANT	2	1 - 6	Appreciable. 1 or 2 inhabited structures. Notable agriculture or work sites. Secondary highway and/or rail lines.	Limited water quality degradation from reservoir contents and only short term consequences.
HIGH	1C	7 - 30	Major. 3 to 10 inhabited structures. Low density suburban area with some industry and work sites. Primary highways and rail lines.	Severe water quality degradation potential from reservoir contents and long term effects on aquatic and human life.
HIGH	1B	31 - 300	Extreme. 11 to 100 inhabited structures. Medium density suburban or urban area with associated industry, property, and transportation features.	Severe water quality degradation potential from reservoir contents and long term effects on aquatic and human life.
HIGH	1A	More than 300	Extreme. More than 100 inhabited structures. Highly developed, densely populated suburban or urban area with associated industry, property, transportation, and community life line features.	Severe water quality degradation potential from reservoir contents and long term effects on aquatic and human life.

TABLE 2. Dam Height Classification			
DAM CLASS SIZE	DAM HEIGHT	DAM COUNT	DAM PERCENT
SMALL	6 - 14 Feet	508	45.56 %
INTERMEDIATE	15 - 49 Feet	494	44.30 %
LARGE	50 Feet or more	113	10.13 %

Table 3. Dam Purpose Codes	
CODE DESCRIPTION	CODE
Flood Control and Storm Water Management	C
Debris Control	D
Fish and Wildlife	F
Grade Stabilization	G
Hydroelectric	H
Irrigation	I
Navigation	N
Other	O
Fire Protection, Stock, or Small Farm Pond	P
Water Quality	Q
Recreation	R
Water Supply	S
Tailings	T

Table 4. Dam Type Codes	
CODE DESCRIPTION	CODE
Concrete Buttress	CB
Concrete	CN
Rock Fill	ER
Masonry	MA
Concrete Multiple Arch	MV
Other Type	OT
Concrete Gravity	PG
Earth Fill	RE
some access	SA
Stone	ST
Timber	TI
Concrete Single Arch	VA

Index by Dam Name

Counties: 39/39, Dams: 1115/1125

Name of Dam	Natnl ID	State ID	County	Name of Dam	Natnl ID	State ID	County
204th Street Stormwater Detention Basin	WA01819	KI9-1819	King	Bellevue Detention Pond (104)	WA01440	KI8-1440	King
3 Amigos Reservoir	WA00685	CH40-685	Chelan	Bellevue Detention Pond (133)	WA00477	KI8-477	King
304th Street Landfill Stormwater Pond	WA01771	PI11-1771	Pierce	Bellevue Detention Pond (149)	WA00476	KI8-476	King
60th Street Stormwater Detention Dam	WA00578	SN7-578	Snohomish	Bellevue Detention Pond (165)	WA00479	KI8-479	King
804 Reservoir Dam	WA00413	FR36-413	Franklin	Bellevue Detention Pond (179 North)	WA01398	KI8-1398	King
Aberdeen Lake Dam	WA00112	GH22-112	Grays Harbor	Bellevue Detention Pond (197)	WA00478	KI8-478	King
Adams Conservation Dist. Sediment Pond 2	WA01712	AD41-1712	Adams	Bellingham Frozen Foods Waste Ponds Dam	WA00612	WH1-612	Whatcom
Adams Conservation Dist. Sediment Pond 6	WA01713	AD41-1713	Adams	Bennett Pond Dam	WA01557	WT34-1557	Whitman
Adams Dam	WA01600	TH13-1600	Thurston	Bennettsen Lake Dam	WA00351	MA15-351	Mason
Addy Sewage Lagoon PUD No 1	WA01846	ST59-1846	Stevens	Benson Main Dam	WA01703	SK3-1703	Skagit
Alcoa-Vancouver Works Industrial Lagoons	WA01743	CK28-1743	Clark	Berge Reservoir Dam	WA00355	SA29-355	Skamania
Aldarra Pond DF-R1	WA01818	KI7-1818	King	Berger Dam	WA00220	TH23-220	Thurston
Alder Dam	WA00257	PI11-257	Pierce	Berghoff Dam	WA01809	YA37-1809	Yakima
Aldergrove Farms Waste Storage Pond	WA01810	WH1-1810	Whatcom	Bernsens 810 Reservoir Dam No. 1	WA00402	FR36-402	Franklin
Alkali Lake	WA00314	GT42-314	Grant	Bernsens 810 Reservoir Dam No. 2	WA00403	FR36-403	Franklin
Almira Sewage Lagoon No. 1	WA01530	LI43-1530	Lincoln	Bernsens 810 Reservoir Dam No. 3	WA00404	FR36-404	Franklin
Almira Sewage Lagoon No. 2	WA01531	LI43-1531	Lincoln	Beryl Baker Dam	WA01324	ST55-1324	Stevens
Ancora Estates Reservoir	WA01863	BE37-1863	Benton	Beth Lake Dam	WA00329	OK60-329	Okanogan
Anderson Dam	WA00390	CK27-390	Clark	Big Four Lake Dam	WA01008	CA35-1008	Columbia
Anderson Lake Dam	WA00114	MA14-114	Mason	Big Lake Outlet Structure	WA00571	JE17-571	Jefferson
Antilon Lake Dam	WA00081	CH47-81	Chelan	Big Meadow Lake Dam	WA00337	PO61-337	Pend Oreille
Antilon Saddle Dam No. 1	WA00359	CH47-359	Chelan	Billingsley Dam	WA00071	DO44-71	Douglas
Antilon Saddle Dam No. 2	WA00407	CH47-407	Chelan	Binford Reservoir Dam	WA01052	CK27-1052	Clark
Asamera-Cannon Mine Tailings Dam	WA00499	CH45-499	Chelan	Bitter Lake Reservoir	WA00213	KI8-213	King
Aspen Lake Dam	WA00662	OK48-662	Okanogan	Black Diamond Aerated Lagoon	WA01561	KI9-1561	King
Avalon Fruit Dam 1	WA01936	YA37-1936	Yakima	Black Lake Dam	WA00312	AD41-312	Adams
Avalon Fruit Dam 2	WA01937	YA37-1937	Yakima	Black River Ranch	WA00630	TH23-630	Thurston
Avalon Fruit Dam 3	WA01938	YA37-1938	Yakima	Black Rock Orchards Dam	WA00506	YA37-506	Yakima
Avalon Fruit Dam 4	WA01939	YA37-1939	Yakima	Blaine Reservoir Dam	WA01245	WH1-1245	Whatcom
Avalon Fruit Dam 5	WA01940	YA37-1940	Yakima	Blair Reservoir Dam	WA00059	BE31-59	Benton
Ayer Reservoir Dam	WA00165	SJ2-165	San Juan	Blalock Lake Dam	WA01373	WW32-1373	Walla Walla
Badger Mountain Irr Dist Reservoir Expans	WA01488	BE37-1488	Benton	Blazing Tree Ranch Pond 13 NE Dam	WA01635	SJ2-1635	San Juan
Bagley Dam	WA01719	WH1-1719	Whatcom	Blazing Tree Ranch Pond 13 SE Dam	WA01634	SJ2-1634	San Juan
Baker Dam	WA00172	SK4-172	Skagit	Blazing Tree Ranch Pond 13 West Dam	WA01568	SJ2-1568	San Juan
Baker Lake Dam	WA01314	PO62-1314	Pend Oreille	Blazing Tree Ranch Pond 5 - North Dam	WA00546	SJ2-546	San Juan
Baker Pond Dam	WA01576	WH1-1576	Whatcom	Blazing Tree Ranch Pond 5 - South Dam	WA00545	SJ2-545	San Juan
Bale Dam No. 2	WA01170	PA24-1170	Pacific	Blazing Tree Ranch Pond 6 Dam	WA01636	SJ2-1636	San Juan
Ballinger Lake Outlet	WA01175	SN8-1175	Snohomish	Blue Lake Dam_Columbia Co.	WA01287	CA35-1287	Columbia
Banks Lake North Dam	WA00266	GT42-266	Grant	Blue Lake Dam_Okanogan Co.	WA00325	OK49-325	Okanogan
Barnaby Slough No. 2 Dam	WA00156	SK4-156	Skagit	Boeing Auburn Drainage Ditch Detention Dam	WA01675	KI10-1675	King
Barrier Dam	WA00555	LE26-555	Lewis	Boeing Auburn Wetland Detention Dam	WA01674	KI10-1674	King
Battlepoint Park Reservoir Dam	WA01346	KP15-1346	Kitsap	Boeing Creek North Stormwater Pond	WA01782	KI8-1782	King
Beacon Hill Reservoir	WA01790	GH22-1790	Grays Harbor	Boeing Creek Stormwater Detention Dam	WA00483	KI8-483	King
Beacon Hill South Reservoir	WA00214	KI9-214	King	Boeing Flood Control Dam	WA00386	SN7-386	Snohomish
Bear Creek Fairway Estate Detention Pond 1	WA01435	KI8-1435	King	Boise Cascade Mill Waste Pond	WA01306	ST61-1306	Stevens
Beaver Dam	WA01072	TH11-1072	Thurston	Bonaparte Lake Dam	WA00051	OK49-51	Okanogan
Beaver Lake Dam_Okanogan Co.	WA00322	OK48-322	Okanogan	Bonneville Dam	WA00454	SA28-454	Skamania
Beehive Dam	WA00055	CH40-55	Chelan	Borst Lake Dam	WA01194	LE23-1194	Lewis
Beehive Saddle Dam	WA00361	CH40-361	Chelan	Bosma Dairy Waste Pond Dam	WA01573	YA37-1573	Yakima
Beitey Lake Dam	WA00064	ST59-64	Stevens	Box Canyon Dam	WA00013	PO62-13	Pend Oreille

Index by Dam Name

Counties: 39/39, Dams: 1115/1125

Name of Dam	Natnl ID	State ID	County	Name of Dam	Natnl ID	State ID	County
Boyd Middle Reservoir Dam	WA01383	SJ2-1383	San Juan	Cedar Way Stormwater Detention Dam	WA01404	SN8-1404	Snohomish
Bradley Lake Dam	WA01078	PI10-1078	Pierce	Centralia Coal Mine Dam No. 19	WA00587	LE23-587	Lewis
Bremerton National Airport Detention Dam	WA01732	KP15-1732	Kitsap	Centralia Coal Mine Dam No. 19A	WA00588	LE23-588	Lewis
Bremerton Reservoir No. 4	WA01207	KP15-1207	Kitsap	Centralia Coal Mine Dam No. 20	WA01537	LE23-1537	Lewis
Broetje Main Equalizing Pond	WA01859	WW33-1859	Walla Walla	Centralia Coal Mine Dam No. 20A	WA01660	LE23-1660	Lewis
Broetje Mountain Pond Dam	WA01860	WW33-1860	Walla Walla	Centralia Coal Mine Dam No. 20B	WA00533	TH23-533	Thurston
Broetje Orchards Block 92 Dam	WA01861	WW33-1861	Walla Walla	Centralia Coal Mine Dam No. 20C	WA00534	TH23-534	Thurston
Broetje Orchards Block 96 Reservoir Dam	WA01839	WW33-1839	Walla Walla	Centralia Coal Mine Dam No. 22	WA00511	LE23-511	Lewis
Brown Boys Effluent Pond	WA01836	KT39-1836	Kittitas	Centralia Coal Mine Dam No. 22 Sump	WA01662	LE23-1662	Lewis
Brown Dam_Lincoln Co.	WA00532	LI34-532	Lincoln	Centralia Coal Mine Dam No. 32	WA01610	TH23-1610	Thurston
Brown Lake Dam	WA00544	OK49-544	Okanogan	Centralia Coal Mine Dam No. 36	WA00572	LE23-572	Lewis
Browns Lake Dam	WA01037	ST59-1037	Stevens	Centralia Coal Mine Dam No. 36A	WA00573	LE23-573	Lewis
Buck Lake Dam	WA01316	MA14-1316	Mason	Centralia Coal Mine Dam No. 38	WA00674	LE23-674	Lewis
Buck Mountain Reservoir Dam No. 1	WA00485	SJ2-485	San Juan	Centralia Coal Mine Dam No. 38A	WA00675	LE23-675	Lewis
Buck Mountain Reservoir Dam No. 2	WA00486	SJ2-486	San Juan	Centralia Coal Mine Dam No. 38B	WA01830	LE23-1830	Lewis
Buck Mountain Reservoir Dam No. 3	WA00487	SJ2-487	San Juan	Centralia Coal Mine Dam No. 38C	WA00676	LE23-676	Lewis
Buckbee Dam	WA01051	CK27-1051	Clark	Centralia Coal Mine Dam No. 3A	WA00289	LE23-289	Lewis
Bullard Dam	WA01087	WH1-1087	Whatcom	Centralia Coal Mine Dam No. 3B	WA00434	LE23-434	Lewis
Bumping Lake Dam	WA00263	YA38-263	Yakima	Centralia Coal Mine Dam No. 3C - East	WA00530	LE23-530	Lewis
Burres Dam	WA01667	CK27-1667	Clark	Centralia Coal Mine Dam No. 3C - North	WA00528	LE23-528	Lewis
Burton & Louthan Dam	WA00125	SJ2-125	San Juan	Centralia Coal Mine Dam No. 3C - South	WA00529	LE23-529	Lewis
Butterworth Dam	WA00178	PI15-178	Pierce	Centralia Coal Mine Dam No. 3D	WA00580	LE23-580	Lewis
Byron Ponds Dam	WA00057	YA37-57	Yakima	Centralia Coal Mine Dam No. 44	WA00584	LE23-584	Lewis
C & H Johnson Dam No. 3	WA01134	KP15-1134	Kitsap	Centralia Coal Mine Dam No. 45	WA01538	LE23-1538	Lewis
Caldwell Dam	WA01126	SA28-1126	Skamania	Centralia Coal Mine Dam No. 5	WA00292	LE23-292	Lewis
Calkins Dam	WA01363	SN7-1363	Snohomish	Centralia Coal Mine Dam No. 5A	WA01534	LE23-1534	Lewis
Callison Dam	WA00352	YA37-352	Yakima	Centralia Coal Mine Dam No. 5B	WA01535	LE23-1535	Lewis
CAMANO ISLAND CATTLE CO DAM	WA00689	AD41-689	Adams	Centralia Coal Mine Dam No. 5C	WA00288	LE23-288	Lewis
Cammack Dam	WA01199	CH40-1199	Chelan	Centralia Coal Mine Dam No. 5D	WA01536	LE23-1536	Lewis
Camp Kwoneesum Dam	WA00131	SA28-131	Skamania	Centralia Coal Mine Dam No. 6	WA01234	LE23-1234	Lewis
Campbell Dam	WA01706	WH1-1706	Whatcom	Centralia Coal Mine Dam No. 6A	WA01235	LE23-1235	Lewis
Campbell Lake Dam	WA00513	OK48-513	Okanogan	Centralia Coal Mine Dam No. 6B	WA00290	LE23-290	Lewis
Canaday Dam	WA01137	SN5-1137	Snohomish	Centralia Coal Mine Dam No. 8	WA00294	LE23-294	Lewis
Canterwood Stormwater Detention Pond Dam	WA01690	PI15-1690	Pierce	Centralia Coal Mine Dam No. 8A	WA00293	LE23-293	Lewis
Cardinal Crest Reservoir Dam	WA01946	FR36-1946	Franklin	Centralia Coal Mine Pit No. 7 West Sump	WA01661	LE23-1661	Lewis
Carl Malone Wildlife Pond	WA00620	DO50-620	Douglas	Centralia Coal Mine Pond 46 Dam	WA00681	LE23-681	Lewis
Carlisle Lake Dam	WA00222	LE23-222	Lewis	Centralia Coal Mine Pond 46A Dam	WA00687	LE23-687	Lewis
Carnation Potato Waste Lagoon System	WA00605	AD36-605	Adams	Chalfa Dam	WA00328	OK48-328	Okanogan
Carnation Waste Pond No. 2	WA01341	KI7-1341	King	Chambers Creek Reservoir Dam	WA00137	PI12-137	Pierce
Carnation Waste Pond No. 5	WA01395	GT41-1395	Grant	Chambers Lake Dam	WA00356	PI11-356	Pierce
Carnation Waste Pond No. 6	WA01396	GT41-1396	Grant	Chaplain Lake North Dam	WA00196	SN7-196	Snohomish
Carnation Waste Pond No. 7	WA00409	GT41-409	Grant	Chaplain Lake South Dam	WA00197	SN7-197	Snohomish
Casad Dam	WA00171	KP15-171	Kitsap	Chapman Lake Dam	WA00303	SP34-303	Spokane
Cascade Lake Dam	WA00281	SJ2-281	San Juan	Chapman Lake Saddle Dam	WA01362	SP34-1362	Spokane
Cascadia Pond D4	WA01906	PI10-1906	Pierce	Chase Lake Stormwater Detention Dam	WA00603	SN8-603	Snohomish
Cathlamet Sewage Lagoon No. 1	WA01547	WA25-1547	Wahkiakum	Chelan Dam	WA00004	CH47-4	Chelan
Cathlamet Sewage Lagoon No. 3	WA01549	WA25-1549	Wahkiakum	Chewack Canal Diversion Dam	WA01469	OK48-1469	Okanogan
Cattail Lake	WA00154	KP15-154	Kitsap	Cheyne Road Septage Lagoons	WA01777	YA37-1777	Yakima
Cedar Lake Dam	WA00046	PO62-46	Pend Oreille	Chief Joseph Dam	WA00299	DO50-299	Douglas
Cedar Street Reservoir	WA01305	CZ25-1305	Cowlitz	Childress-Winegar Dam	WA01011	KT39-1011	Kittitas

Index by Dam Name

Counties: 39/39, Dams: 1115/1125

Name of Dam	Natnl ID	State ID	County	Name of Dam	Natnl ID	State ID	County
Chinook Water District Dam	WA01707	PA24-1707	Pacific	Cultus Mountain Reservoir Dam B	WA00383	SK3-383	Skagit
Christine Lake Dam	WA00117	MA15-117	Mason	Cultus Mountain Reservoir Dam C	WA00384	SK3-384	Skagit
Clallum Bay Sewage Lagoon No. 1	WA01539	CL19-1539	Clallam	Curl Lake Dam	WA01277	CA35-1277	Columbia
Clallum Bay Sewage Lagoon No. 2	WA01540	CL19-1540	Clallam	Curlew Lake Dam	WA01032	FE60-1032	Ferry
Clark County Sewage Pond	WA01181	CK28-1181	Clark	Cushman Dam No. 1	WA00145	MA16-145	Mason
Clark Pond Dam	WA01686	SJ2-1686	San Juan	Cushman Dam No. 1 - Spillway Headworks	WA00604	MA16-604	Mason
Clayton Michaels Wildlife Pond No 2-3	WA01464	GT41-1464	Grant	Cushman Dam No. 2	WA00146	MA16-146	Mason
Clayton Michaels Wildlife Pond No. 1	WA01463	GT41-1463	Grant	Cziglenski Beaver Pond Dam	WA00677	ST59-677	Stevens
Cle Elum Dam	WA00274	KT39-274	Kittitas	D'Hondt Dam	WA00561	ST59-561	Stevens
Clear Creek Dam	WA00264	YA38-264	Yakima	Dagger Lake Dam	WA00198	SN7-198	Snohomish
Clear Lake Dam	WA00230	CH40-230	Chelan	Dahlman Dam	WA01158	IS6-1158	Island
Clear Lake Saddle Dam	WA00411	CH40-411	Chelan	Davenport Sewage Lagoon No. 1	WA01603	LI53-1603	Lincoln
Coffin Sheep Dam No. 3	WA00028	BE31-28	Benton	Davenport Sewage Lagoon No. 2	WA01602	LI53-1602	Lincoln
Colchuck Lake Dam	WA00227	CH45-227	Chelan	Davenport Sewage Lagoon No. 3	WA00560	LI53-560	Lincoln
Colchuck Lake Saddle Dam	WA00226	CH45-226	Chelan	Davenport Sewage Lagoon No. 4	WA01727	LI53-1727	Lincoln
Colin Sandwith Dam	WA01397	SJ2-1397	San Juan	David Lake Dam	WA01146	KP15-1146	Kitsap
College Hill Reservoir	WA00663	GH22-663	Grays Harbor	Davis Creek Dam	WA01120	GH22-1120	Grays Harbor
Columbia Marsh Unit 1 Dam	WA00316	GT41-316	Grant	Davis Lake Dam_Okanogan Co.	WA00332	OK48-332	Okanogan
Columbia Park Dam	WA01365	BE31-1365	Benton	Dawn Lake Dam	WA01064	CL18-1064	Clallam
Columbia River Orchard Reservoir	WA01909	DO44-1909	Douglas	Dawn Mines Evaporative Ponds	WA00619	ST54-619	Stevens
Columbia River Orchard Reservoir 2	WA01931	DO44-1931	Douglas	Dawn Mines Tailings Pond No. 4	WA00439	ST54-439	Stevens
Columbia Tie Mill Pond	WA01263	CK27-1263	Clark	Dayton Lumber Co. Mill	WA01007	CA32-1007	Columbia
Colville Wastewater Lagoons	WA01878	ST59-1878	Stevens	Deadman Lake Dam	WA01326	AD41-1326	Adams
Con Agra Foods Main Storage Basin Dam	WA00023	FR36-23	Franklin	Decie Lake Dam	WA01029	PO55-1029	Pend Oreille
Conconully Dam	WA00259	OK49-259	Okanogan	Deep Creek Water Control Structure	WA01722	DO50-1722	Douglas
Conconully Sewage Lagoon No. 1	WA01544	OK49-1544	Okanogan	Deep Lake Dam	WA01254	GT42-1254	Grant
Conconully Sewage Lagoon No. 2	WA01546	OK49-1546	Okanogan	Deer Lake Dam	WA01278	CA35-1278	Columbia
Conconully Sewage Lagoon No. 3	WA01545	OK49-1545	Okanogan	Deer Park Sewage Treatment Lagoon	WA01467	SP55-1467	Spokane
Condit Dam	WA00001	SA29-1	Skamania	Deer Park Waste Water Storage Lagoon	WA01468	SP55-1468	Spokane
Conger Lake Dam	WA00336	PO62-336	Pend Oreille	Deer Park Wastewater Storage Lagoon No. 3	WA00655	SP55-655	Spokane
Conger Pond Dam	WA01292	PO62-1292	Pend Oreille	DeJong Dairy Waste Pond No. 1	WA01866	KI10-1866	King
Connell Wastewater Lagoons	WA01821	FR36-1821	Franklin	Den Hoed Dam No. 1	WA01949	YA37-1949	Yakima
Conradi Lake Dam	WA01276	CZ26-1276	Cowlitz	Deruwe Dam	WA01023	SP57-1023	Spokane
Cougar Mountain Farm Dam	WA01173	TH13-1173	Thurston	DeRuyter Brothers Dairy Waste Storage Pond #1	WA01803	YA37-1803	Yakima
Cougar Ranch Reservoir	WA01882	GT41-1882	Grant	Des Moines Ck Reg Det Facility East Berm	WA00693	KI9-693	King
Coulee City Dike	WA00700	GT42-700	Grant	Des Moines Ck Reg Det Pond West Berm	WA00692	KI9-692	King
Coulee City Wastewater Lagoon	WA00658	GT42-658	Grant	Des Moines Creek Stormwater Detention	WA01649	KI9-1649	King
Coulee City Wastewater Lagoon Cell 4	WA01927	GT42-1927	Grant	Deschutes Dam	WA00143	TH13-143	Thurston
Cow Lake Dam	WA01267	AD34-1267	Adams	Devils Hole	WA00155	KP15-155	Kitsap
Coweman Gravel Pit No. 2	WA00305	CZ26-305	Cowlitz	Diablo Dam	WA00170	WH4-170	Whatcom
Cowlitz Falls Dam	WA00581	LE26-581	Lewis	Diamond Lake Aeration Lagoon No. 2	WA00568	PO55-568	Pend Oreille
Coyote Lake Dam	WA00372	AD41-372	Adams	Diamond Lake Aeration Lagoon No. 3	WA00567	PO55-567	Pend Oreille
Cranberry Lake Dam	WA00282	SK3-282	Skagit	Diamond Lake Sewage Lagoon No. 1	WA01632	PO55-1632	Pend Oreille
Cranberry Lake Stormwater Detention Dam	WA00594	MA14-594	Mason	Diamond M Farms Waste Storage Pond 1	WA01627	SN7-1627	Snohomish
Crazy Rapids Reservoir Dam	WA01359	OK49-1359	Okanogan	Diamond M Farms Waste Storage Pond 2	WA01628	SN7-1628	Snohomish
Crystal Lake Dam	WA00195	KI8-195	King	Dohman Creek Dam	WA00366	PA24-366	Pacific
CSC Orchards Reservoir	WA01765	GT41-1765	Grant	Doran's Dam	WA01279	OK48-1279	Okanogan
CSR Associated Avenue Retention Dam	WA01834	SN7-1834	Snohomish	Dosser Reservoir Dam	WA00049	SP57-49	Spokane
CSR Pond	WA00672	SN5-672	Snohomish	Dragoon Lake Dam	WA00342	SP55-342	Spokane
Cultus Mountain Reservoir Dam A	WA00382	SK3-382	Skagit	Dry Falls Dam & Powerplant	WA00261	GT42-261	Grant

Index by Dam Name

Counties: 39/39, Dams: 1115/1125

Name of Dam	Natnl ID	State ID	County	Name of Dam	Natnl ID	State ID	County
Duncan Dam No. 1	WA00045	PO62-45	Pend Oreille	Fassett Reservoir Dam	WA01187	CK27-1187	Clark
Duncan Dam No. 2	WA00044	PO62-44	Pend Oreille	Fawn Lake Dam	WA00091	MA14-91	Mason
Dunlap Pond Dam	WA01274	TH23-1274	Thurston	Ferndale Aerated Sewage Lagoon No. 3	WA00514	WH1-514	Whatcom
Durhack Dam No. 1	WA00124	SJ2-124	San Juan	Firstahl Dam	WA00549	SN5-549	Snohomish
Durhack Dam No. 2	WA00123	SJ2-123	San Juan	Fish Lake Dam	WA00323	OK49-323	Okanogan
Durhack Dam No. 3	WA00122	SJ2-122	San Juan	Fishtrap Lake	WA01035	LI34-1035	Lincoln
Durhack Dam No. 4	WA00121	SJ2-121	San Juan	Flat Top Ranch	WA01759	WW32-1759	Walla Walla
Durhack Dam No. 5	WA00120	SJ2-120	San Juan	Fletcher Dam	WA00495	ST58-495	Stevens
Durhack Dam No. 6	WA01109	SJ2-1109	San Juan	Flett Creek Holding Basin Dam	WA00397	PI12-397	Pierce
Durhack Dam No. 7	WA01110	SJ2-1110	San Juan	Flying Goose Ranch - Wetland Dam No. 1	WA01735	PO62-1735	Pend Oreille
Eagle Creek Dam	WA01282	LE23-1282	Lewis	Forks Dam	WA01067	CL20-1067	Clallam
Eagle Lake Dam	WA00537	FR36-537	Franklin	Foster Waterski Pond	WA00599	KI7-599	King
Easton Diversion Dam	WA00276	KT39-276	Kittitas	Fourth Avenue West Detention Dam	WA01525	SN8-1525	Snohomish
EBC 4.6 Hydro Power Plant	WA00458	FR36-458	Franklin	Fowler Reservoir Dam	WA00166	SJ2-166	San Juan
Echo Falls Golf Course Reservoir No. 2	WA00673	SN7-673	Snohomish	Fratt Dam	WA01700	KI8-1700	King
Echo Lake Dam	WA01264	KI7-1264	King	French Canyon Dam	WA00433	YA38-433	Yakima
Eden Creek Dam	WA00179	PI15-179	Pierce	French Slough Agricultural Waste Storage Pond	WA00651	SN7-651	Snohomish
Educket Creek Dam	WA00473	CL20-473	Clallam	Frontier Juice Wastewater Lagoon	WA01761	BE37-1761	Benton
Edward Springs Reservoir Dam	WA01136	SN5-1136	Snohomish	Frozen Lake Dam	WA00096	PI10-96	Pierce
Eightmile Lake Outlet Dam	WA00228	CH45-228	Chelan	GAMACHE DAM	WA01947	YA37-1947	Yakima
Electron Diversion Dam	WA01229	PI10-1229	Pierce	Gap Road Reservoir	WA01874	BE37-1874	Benton
Electron Reservoir	WA01231	PI10-1231	Pierce	Gardner Dam	WA00280	SN7-280	Snohomish
Elmer Dam	WA01054	CK27-1054	Clark	Garhart Reservoir Dam	WA01151	SN8-1151	Snohomish
Elwha Dam	WA00242	CL18-242	Clallam	Garrison Creek - 98th Avenue Detention Dam	WA00650	KI9-650	King
Ely Pump Storage Dam	WA00543	BE31-543	Benton	Garrison Creek Stormwater Detention Dam	WA00577	KI9-577	King
Emtman Dam No. 2	WA01026	SP56-1026	Spokane	Garvey Dam	WA00496	ST59-496	Stevens
Enloe Dam	WA00097	OK49-97	Okanogan	Gatlin Dam No. 2	WA01658	SP55-1658	Spokane
Erickson Dam	WA00102	CK27-102	Clark	Gatlin Dam No. 3	WA01659	SP55-1659	Spokane
Erickson Dam No. 1	WA00176	SJ2-176	San Juan	Geneva Lake Dam	WA01697	WH1-1697	Whatcom
Erickson Dam No. 2	WA00162	SJ2-162	San Juan	George Culmbach Dam	WA00208	SN7-208	Snohomish
Erickson Reservoir Dam	WA01149	KP15-1149	Kitsap	George City of Wastewater Treatment Lagoon	WA00654	GT41-654	Grant
Evans Flavorland Reservoir No 2	WA00716	YA37-716	Yakima	Gering Sediment Retention Pond	WA01764	AD34-1764	Adams
Evans Flavorland Reservoir No. 1	WA00715	YA37-715	Yakima	Glenhaven Lakes Dam	WA00206	WH3-206	Whatcom
Evans Tieton Pond Dam	WA00717	YA38-717	Yakima	Glines Canyon Dam	WA00144	CL18-144	Clallam
Everett Clearwell Pond Dam	WA00447	SN7-447	Snohomish	Glud Pond Dam	WA01163	KP15-1163	Kitsap
Everett Reservoir No. 2	WA01239	SN7-1239	Snohomish	Glyn Dam	WA01315	GT41-1315	Grant
Everett Reservoir No. 3	WA00283	SN7-283	Snohomish	Goldendale Wastewater Pond 1A	WA00451	KL30-451	Klickitat
Everett Reservoir No. 4	WA00285	SN7-285	Snohomish	Goldendale Wastewater Pond 1B	WA00452	KL30-452	Klickitat
Everett Washwater Storage Pond Dam	WA00448	SN7-448	Snohomish	Goldendale Wastewater Pond 2	WA00453	KL30-453	Klickitat
Failor Lake Dam	WA00111	GH22-111	Grays Harbor	Goodrow Dam	WA00161	SJ2-161	San Juan
Fairfield Sewage Lagoon No. 1	WA01528	SP56-1528	Spokane	Goose Springs Dam	WA01437	KL29-1437	Klickitat
Fairfield Sewage Lagoon No. 2	WA01529	SP56-1529	Spokane	Gorge Dam	WA00168	WH4-168	Whatcom
Fairfield Waste Treatment Aerated Lagoon	WA01849	SP56-1849	Spokane	Grand Coulee	WA00262	GT42-262	Grant
Fairview Reservoir No. 1	WA00548	GH22-548	Grays Harbor	Grandview Wastewater Lagoon Dam	WA00614	YA37-614	Yakima
Fairview Reservoir No. 2	WA01728	GH22-1728	Grays Harbor	Grass Lake Dam	WA00092	TH13-92	Thurston
Fanchers Dam	WA00040	OK49-40	Okanogan	Graves Dam	WA01000	KL29-1000	Klickitat
Fargher Lake Dam	WA00523	CK27-523	Clark	Great Depression Dam	WA01781	CH40-1781	Chelan
Fargher Pond Dam	WA01189	CK27-1189	Clark	Green Lake Reservoir	WA00212	KI8-212	King
Farmington Sewage Lagoon Dike No. 1	WA01430	WT34-1430	Whitman	Green Mountain Pond	WA01637	CK28-1637	Clark
Farmington Sewage Lagoon Dike No. 2	WA01431	WT34-1431	Whitman	Green River Diversion Dam	WA01583	KI9-1583	King

Index by Dam Name

Counties: 39/39, Dams: 1115/1125

Name of Dam	Natnl ID	State ID	County	Name of Dam	Natnl ID	State ID	County
Growden Dam	WA00622	FE58-622	Ferry	Iowa Beef Processors Waste Pond No. 1	WA00408	WW32-408	Walla Walla
Gunderson Dam	WA01058	PA24-1058	Pacific	Isaak Dam No. 1	WA00575	DO50-575	Douglas
H & H Reservoir Dam No. 1	WA01013	CH40-1013	Chelan	Isaak Dam No. 2	WA00589	DO50-589	Douglas
Haight Reservoir Dam	WA01039	CK28-1039	Clark	Isaak Dam No. 3	WA00590	DO50-590	Douglas
Haleys Dam	WA01266	PI15-1266	Pierce	Isabelle Lake Dam	WA01028	PO55-1028	Pend Oreille
Haller Dam	WA01504	CL18-1504	Clallam	Issaquah Highlands NP2 Pond Dam	WA01858	KI8-1858	King
Hannegan Road Detention Basin DR-281	WA00610	WH1-610	Whatcom	Issaquah Highlands NPE Pond	WA01867	KI8-1867	King
Hansen Dam	WA00016	LI43-16	Lincoln	Issaquah Highlands Reid Pond Dam	WA00680	KI8-680	King
Happy Valley Stormwater Detention Basin	WA01347	WH1-1347	Whatcom	Issaquah Highlands South Pond Dam	WA00688	KI8-688	King
Harbor Hill West Stormwater Dam	WA01915	PI15-1915	Pierce	Issaquah Highlands WSDOT Detention Pond	WA00707	KI8-707	King
Harden Reservoir Dam	WA01190	CK27-1190	Clark	James Dam	WA01148	KP15-1148	Kitsap
Harder Dam	WA01256	AD34-1256	Adams	Jarstad Lake Dam	WA01206	KP15-1206	Kitsap
Haven Lake Dam	WA00525	MA15-525	Mason	Jays Pond Dam	WA01569	SJ2-1569	San Juan
Havvaski Waterski Pond	WA01718	TH23-1718	Thurston	Jean Lake Dam	WA00192	KI10-192	King
Hawkins Dam	WA00320	OK48-320	Okanogan	Jefferts Pond Dam	WA01638	SJ2-1638	San Juan
Heater Pond Dam	WA01290	PO62-1290	Pend Oreille	Jenkins-Webley Dam	WA00026	DO44-26	Douglas
Hecla-Day Mine Aspen Tailings Dam	WA00379	FE52-379	Ferry	John Day Dam	WA00456	KL31-456	Klickitat
Hecla-Day Mine Aspen Tailings Saddle Dam	WA00631	FE52-631	Ferry	Johnson Creek Reservoir Dam	WA00446	KL30-446	Klickitat
Heidenreich Dam	WA00167	SJ2-167	San Juan	Johnson Marsh Dam	WA01312	PI11-1312	Pierce
Henderson Lake Dam	WA01570	SJ2-1570	San Juan	Johnson Swamp Dam	WA01408	SN7-1408	Snohomish
Hendricks Lake Dam	WA00481	FR36-481	Franklin	Jones Dam	WA00368	CK27-368	Clark
Higginbotham Reservoir Dam	WA00070	GT42-70	Grant	Jorgensen Dam	WA00025	DO44-25	Douglas
High Park Detention Pond	WA01651	KI8-1651	King	Judy Reservoir Dam A	WA00183	SK3-183	Skagit
High Point Redevelopment Stormwater Dam	WA01869	KI9-1869	King	Judy Reservoir Dam B	WA00181	SK3-181	Skagit
High Woodlands Stormwater Detention Dam	WA00613	KI8-613	King	K2H Farms McNary No. 1 Reservoir	WA00399	BE31-399	Benton
Hiim Reservoir Dam	WA00107	CK27-107	Clark	Kachess Dam	WA00260	KT39-260	Kittitas
Hill Lake Dam	WA00501	ST61-501	Stevens	Kaufman Dam	WA00094	TH13-94	Thurston
Hilltop Waterski Pond	WA00616	SN7-616	Snohomish	Kayak Lake Dam	WA00199	SN7-199	Snohomish
Hiram M. Chittenden Locks & Dam	WA00301	KI8-301	King	Keechelus Dam	WA00265	KT39-265	Kittitas
Hog Lake Dam	WA00056	SP34-56	Spokane	Keevies Lake Dam	WA00498	KI9-498	King
Holder Water Ski Pond	WA01629	PI11-1629	Pierce	Kelly Dam	WA01578	KL29-1578	Klickitat
Holiday Lake Dam	WA01204	WH1-1204	Whatcom	Kennewick No. 1-Aerated Wastewater Lagoon	WA01796	BE31-1796	Benton
Homestead Lake Dam	WA00035	PO55-35	Pend Oreille	Kennewick No. 2 Aerated Wastewater Lagoon	WA01797	BE31-1797	Benton
Honeymoon Lake Dam	WA00203	IS6-203	Island	Kennewick Sewage Lagoon System	WA01769	BE31-1769	Benton
Horn Rapids Dam	WA01377	BE37-1377	Benton	Kepka Lake Dam	WA01317	PI10-1317	Pierce
Horn School Rest Area Sewage Lagoon	WA01766	WT34-1766	Whitman	Kershaw Irrigation Pond Dam	WA01897	YA37-1897	Yakima
Hornby Dairy Waste Pond No. 3	WA01682	YA37-1682	Yakima	Kessler Dam	WA00536	GA35-536	Garfield
Horse Spring Coulee Dam	WA00443	OK49-443	Okanogan	Kettwig Wildlife Dam	WA00385	PO55-385	Pend Oreille
Horseshoe Lake Dam	WA00682	ST59-682	Stevens	Keystone Dam	WA01425	ST59-1425	Stevens
Horton Road Detention Dam	WA01687	WH1-1687	Whatcom	Kinross Gold Kettle River Reclaim Pond	WA01905	FE52-1905	Ferry
Howard A Hanson Dam	WA00298	KI9-298	King	Kinross Gold Kettle River Tailings Dam	WA00592	FE52-592	Ferry
Huckleberry Mountain Reservoir	WA01082	CA32-1082	Columbia	Kitsap Lake Dam	WA00551	KP15-551	Kitsap
Hungar Dam	WA01572	SJ2-1572	San Juan	Kitts Corner Stormwater Detention Pond	WA01754	KI10-1754	King
I-405 Coal Creek Stormwater Detention Dam	WA01647	KI8-1647	King	Klahanie Stormwater Detention Dam No. 1	WA01484	KI8-1484	King
Ice Harbor Dam	WA00347	WW33-347	Walla Walla	Klahanie Stormwater Detention Dam No. 13	WA00602	KI8-602	King
Icon Materials Auburn Sediment Pond	WA00683	KI10-683	King	Klahanie Stormwater Detention Dam No. 2	WA01485	KI8-1485	King
Iman Lake Dam	WA01770	SA29-1770	Skamania	Klein Breekveldt Waste Storage Pond	WA01579	SN5-1579	Snohomish
Indian Creek Dam	WA00522	PA24-522	Pacific	Klonaqua Lake Dam	WA00225	CH45-225	Chelan
Indian Dan Canyon Dam	WA01405	OK49-1405	Okanogan	Knudson Dam	WA01015	KT39-1015	Kittitas
Lone Mill Pond	WA00333	PO62-333	Pend Oreille	KOA Dam No. 1	WA00110	LE26-110	Lewis

Index by Dam Name

Counties: 39/39, Dams: 1115/1125

Name of Dam	Natnl ID	State ID	County	Name of Dam	Natnl ID	State ID	County
Koenig Dam	WA01014	PO55-1014	Pend Oreille	Longeway Dam	WA00668	FE52-668	Ferry
Kohne Dam No. 1	WA01260	DO44-1260	Douglas	Longview Sewage Lagoon No. 1	WA00507	CZ25-507	Cowlitz
Kohne Dam No. 2	WA01268	DO44-1268	Douglas	Longview Sewage Lagoon No. 2	WA00508	CZ25-508	Cowlitz
Koppert Pond	WA00500	LE26-500	Lewis	Longview Sewage Lagoon No. 3	WA00509	CZ25-509	Cowlitz
Koreis Dam	WA00484	FR36-484	Franklin	Longview Sewage Lagoon No. 4	WA00510	CZ25-510	Cowlitz
Koura Dam	WA01336	KP15-1336	Kitsap	Loon Lake Aeration Lagoon	WA01495	ST59-1495	Stevens
Kristofferson Lake Dam	WA00138	IS6-138	Island	Loon Lake Control Structure	WA01208	ST59-1208	Stevens
Kyte Dam	WA01057	TH23-1057	Thurston	Loon Lake Polishing Lagoon	WA00519	ST59-519	Stevens
L & B Dairy Lagoon	WA01650	CK28-1650	Clark	Loon Lake Sewer Dist No. 4 Waste Lagoon No.3	WA00667	ST59-667	Stevens
La Grande Dam	WA00253	TH11-253	Thurston	Loon Lake Waste Storage Lagoon	WA00518	ST59-518	Stevens
Lacamas & Round Lakes, Lower Dam	WA00099	CK28-99	Clark	Lords Lake East Dam	WA00357	JE17-357	Jefferson
Lacamas & Round Lakes, Upper Dam	WA00118	CK28-118	Clark	Lords Lake North Dam	WA00243	JE17-243	Jefferson
Lahti Dam	WA01524	CK27-1524	Clark	Loreene Lake Dam	WA00193	KI10-193	King
Lake Forest Park Reservoir	WA00217	KI8-217	King	Louise Lake Dam	WA00175	WH1-175	Whatcom
Lake Kittyprince Dam	WA00201	KI7-201	King	Loutsis Dam	WA00187	KI7-187	King
Lake Stevens Wastwater Treatment Pond	WA00502	SN7-502	Snohomish	Lower Goose Lake Dam	WA00315	GT41-315	Grant
Lakeland East Pond	WA01910	PI10-1910	Pierce	Lower Granite Dam	WA00349	GA35-349	Garfield
Lakeland Village Pond No. 1	WA01457	MA14-1457	Mason	Lower Monumental Dam	WA00270	FR33-270	Franklin
Landsberg Pond Dam	WA01571	SJ2-1571	San Juan	Lower Pine Lake Dam	WA00317	SP34-317	Spokane
Landsburg Diversion Dam	WA01543	KI8-1543	King	Lower Rimrock Dam	WA00036	DO44-36	Douglas
Lang Dam No. 1	WA01160	SK3-1160	Skagit	Lower Sunlight Lake Dam	WA01805	KT39-1805	Kittitas
Lang Dam No. 2	WA01161	SK3-1161	Skagit	Lucinda Lake Dam	WA01319	TH23-1319	Thurston
Lang Dam No. 3	WA01162	SK3-1162	Skagit	Ludvick Lake Dam	WA00704	KP15-704	Kitsap
Lawson Lake Dam	WA00185	SJ2-185	San Juan	Lummi Island Estates Dam	WA00184	WH1-184	Whatcom
Leach Creek Stormwater Detention Dam	WA00611	PI12-611	Pierce	Lunds Gulch Stormwater Detention Pond	WA01715	SN8-1715	Snohomish
Leader Lake Dam	WA00223	OK49-223	Okanogan	Lynda Lake Dam	WA01027	PO55-1027	Pend Oreille
Leader Lake Saddle Dam	WA00358	OK49-358	Okanogan	Lyon Lake Dam	WA00043	GT41-43	Grant
Lenice Dam	WA00375	GT41-375	Grant	Mac's Pond Dam	WA01705	KP15-1705	Kitsap
Leprechaun Lake Dam	WA00113	MA14-113	Mason	Mackie Dam	WA01601	TH13-1601	Thurston
Lewis Dam	WA00189	KP15-189	Kitsap	Madre Mine Tailings Dam E	WA01483	ST58-1483	Stevens
Lily Lake Dam	WA00231	CH40-231	Chelan	Malar Dam	WA00474	CK27-474	Clark
Limerick Lake Dam	WA00130	MA14-130	Mason	Malinoski Dam	WA00341	GH22-341	Grays Harbor
Lincoln Park Reservoir	WA00218	KI8-218	King	Mansfield Wastewater Cell No. 2	WA01928	DO50-1928	Douglas
Lindblad Brothers Dam	WA00467	GT43-467	Grant	Maple Leaf Reservoir	WA00211	KI8-211	King
Lindsley Dam	WA01749	KI7-1749	King	Marcel Lake Dam	WA00200	KI7-200	King
Linwood Ave Regional Detention Dam	WA01887	TH13-1887	Thurston	Margaret Lake Dam	WA00236	KI7-236	King
Little Brush Lake Dam	WA01182	SA29-1182	Skamania	Margos Lake Dam	WA01322	SJ2-1322	San Juan
Little Falls Dam	WA00069	ST54-69	Stevens	Marona Mill Pond	WA01244	WH1-1244	Whatcom
Little Falls Spillway Dam	WA00653	LI54-653	Lincoln	Marshall Lake Dam	WA00353	PO62-353	Pend Oreille
Little Goose Dam	WA00331	WT35-331	Whitman	Martin Dam	WA00531	SP55-531	Spokane
Little Green Lake Dam	WA00080	OK49-80	Okanogan	Martin Marietta Sludge Pond	WA00441	KL30-441	Klickitat
Little Spokane River Dam	WA01293	PO55-1293	Pend Oreille	Martindale Lake Dam	WA01089	KI9-1089	King
Little Sweden Dam	WA00586	ST59-586	Stevens	Martins Lake Dam	WA00164	SJ2-164	San Juan
Little Twin Lakes	WA00377	ST59-377	Stevens	Marvin Eberle Dam	WA01340	YA37-1340	Yakima
Little Twin Lakes Dam	WA00090	MA14-90	Mason	Marysville Sewage Lagoon	WA01233	SN7-1233	Snohomish
Little White Salmon Hatchery Dam	WA01355	SA29-1355	Skamania	Masonry Dam	WA00255	KI8-255	King
Locke Dam	WA00019	PO62-19	Pend Oreille	Matney Dam	WA00373	ST61-373	Stevens
Loers Dam	WA00157	IS6-157	Island	Mattawa Process Water Lagoon	WA01929	GT36-1929	Grant
Long Lake Dam	WA00021	LI54-21	Lincoln	May Lake Dam	WA01533	ST59-1533	Stevens
Long-Bell Mill Pond Dam	WA00108	LE26-108	Lewis	Mayer Dam	WA01506	SK3-1506	Skagit

Index by Dam Name

Counties: 39/39, Dams: 1115/1125

Name of Dam	Natnl ID	State ID	County	Name of Dam	Natnl ID	State ID	County
Mayfield Dam	WA00152	LE26-152	Lewis	Mt St Helens Sediment Retention Structure	WA00558	CZ26-558	Cowlitz
Maytown Ski Pond Dam	WA00569	TH23-569	Thurston	Mud Mountain Dam	WA00300	KI10-300	King
McAllister Spring Lake Dam	WA01180	TH11-1180	Thurston	Muskrat Dam	WA01071	TH11-1071	Thurston
McCain Foods Process Water Storage Facility	WA00657	AD36-657	Adams	N. Marysville Regional Stormwater Pond	WA01875	SN7-1875	Snohomish
McCormick North Phase I East Pond	WA01891	KP15-1891	Kitsap	Nada Lake Dam	WA00664	CH45-664	Chelan
McCormick Woods Division 1 - Dam No. 1	WA01599	KP15-1599	Kitsap	National Food Corp. Orchard Reservoir Dam	WA01626	YA37-1626	Yakima
McCoy Creek Dam	WA01150	SN7-1150	Snohomish	Nealy Dam	WA00554	LI43-554	Lincoln
McDonald Dam	WA00017	GT42-17	Grant	Nestle Potato Effluent Lagoon	WA00645	GT41-645	Grant
McDowell Lake Dam	WA00042	ST59-42	Stevens	Newcastle Railroad Embankment Dam	WA00648	KI8-648	King
McKay Dam	WA00018	DO44-18	Douglas	Newman Lake Flood Control Dam	WA00396	SP57-396	Spokane
McLaughlin Dam	WA01348	CH40-1348	Chelan	Nichols Dam	WA01447	SK3-1447	Skagit
McMillin Reservoir No. 1 - North Dam	WA00249	PI10-249	Pierce	Nielsen Dam A	WA00526	SN8-526	Snohomish
McMillin Reservoir No. 1 - South Dam	WA00248	PI10-248	Pierce	Nielsen Dam B	WA01521	SN8-1521	Snohomish
McMillin Reservoir No. 2	WA00247	PI10-247	Pierce	Nielsen Dam C	WA01522	SN8-1522	Snohomish
McNary Dam	WA00457	BE31-457	Benton	Nielsen Dam D	WA00527	SN8-527	Snohomish
Meadow Lake Dam	WA00072	CH40-72	Chelan	Nine Mile Dam	WA00068	SP54-68	Spokane
Meadow Springs Dam	WA01364	BE37-1364	Benton	Nisqually Trout Farm Dam	WA01174	TH11-1174	Thurston
Medicine Creek Reservoir Dam	WA01047	TH11-1047	Thurston	Nookachamps Hills Dam	WA00141	SK3-141	Skagit
Melbourne Lake Dam	WA00245	MA16-245	Mason	Nooksack Diversion Dam	WA01232	WH1-1232	Whatcom
Merry Dam	WA00374	GT41-374	Grant	North Bay Water Reclamation Pond 1	WA01828	MA14-1828	Mason
Merwin Dam	WA00149	CK27-149	Clark	North Clear Zone Detention Dam	WA01321	KI9-1321	King
Metaline Falls Wastewater Lagoon No. 3	WA01823	PO62-1823	Pend Oreille	North Fork Clover Creek E1 Det Basin	WA01776	PI12-1776	Pierce
Meyers Falls Dam	WA00020	ST59-20	Stevens	North Fork Clover Creek W1 Det Facil	WA01831	PI12-1831	Pierce
Middle Pine Dike	WA01253	SP34-1253	Spokane	North Fork Toutle Debris Dam A	WA00436	CZ26-436	Cowlitz
Milk Pond Dam	WA00392	KT38-392	Kittitas	North Fork Toutle Debris Dam B	WA00437	CZ26-437	Cowlitz
Mill Creek Canyon Stormwater Detention Dam	WA01443	KI9-1443	King	North Scootene Dike	WA00267	FR36-267	Franklin
Mill Creek Dam	WA01730	GH22-1730	Grays Harbor	Nubgaard Dam No. 2	WA01105	WH1-1105	Whatcom
Mill Creek Dam	WA00348	WW32-348	Walla Walla	Oak Harbor Wastewater Lagoon - NE Cell	WA00596	IS6-596	Island
Mill Creek Diversion Dam	WA01376	WW32-1376	Walla Walla	Oak Harbor Wastewater Lagoon - NW Cell	WA00595	IS6-595	Island
Mill Pond Dam	WA00011	KL30-11	Klickitat	Oak Harbor Wastewater Lagoon - SE Cell	WA01673	IS6-1673	Island
Mill Pond Dam	WA00087	KL30-87	Klickitat	Oak Harbor Wastewater Lagoon - SW Cell	WA00597	IS6-597	Island
Mill Pond Stormwater Detention Dam	WA01716	KI10-1716	King	Oestreich Dam	WA01043	GH24-1043	Grays Harbor
Miller Reservoir Dam	WA00047	ST59-47	Stevens	Olason Reservoir Dam	WA01240	WH1-1240	Whatcom
Milles Lake Dam	WA01788	OK48-1788	Okanogan	Olympic View Landfill Detention Pond	WA01726	KP15-1726	Kitsap
Milo Wood Pond Dam	WA01197	CH40-1197	Chelan	Olympic View Landfill Leachate Lagoon No. 1	WA01780	KP15-1780	Kitsap
Minckler Dam A	WA01884	IS6-1884	Island	Osoyoos Lake Control Dam	WA00556	OK49-556	Okanogan
Minckler Dam B	WA00691	IS6-691	Island	OSullivan Dam	WA00268	GT41-268	Grant
Moccasin Lake Dam	WA00053	OK48-53	Okanogan	Othello Primary Treatment Pond 1A	WA00470	GT42-470	Grant
Monroe Street Dam	WA00039	SP57-39	Spokane	Othello Primary Treatment Pond 1B	WA00471	GT42-471	Grant
Monte Vista Poultry Detention Pond	WA01390	TH23-1390	Thurston	Owhi Lake Dam	WA00278	OK51-278	Okanogan
Moran Slough Dike	WA00037	GT36-37	Grant	Oxbow Lake	WA01313	PI11-1313	Pierce
Morisson Dam	WA01605	SP57-1605	Spokane	Pacific NW Sugar Co. Condensate & Flume Pond	WA01786	GT41-1786	Grant
Morse Lake Dam	WA00256	KI8-256	King	Packwood Dam	WA00150	LE26-150	Lewis
Moses Lake North Dam	WA00129	GT41-129	Grant	Padden Lake Dam	WA00364	WH1-364	Whatcom
Moses Lake South Dam	WA00128	GT41-128	Grant	Panther Lake Ballfield Dam	WA01737	KI10-1737	King
Mossyrock Dam	WA00151	LE26-151	Lewis	Panther Lake Detention Dam	WA01733	KI10-1733	King
Mount Adams Orchards Dam No. 1	WA01388	KL29-1388	Klickitat	Panther Lk. First Ave. Detention Pond	WA01747	KI10-1747	King
Mountain Lake Dam	WA00279	SJ2-279	San Juan	Parker Reservoir Dam	WA00287	YA37-287	Yakima
Mountain Meadows Lake Dam	WA00030	PO62-30	Pend Oreille	Pasco Industrial Wastewater System	WA00627	FR36-627	Franklin
Mountain Spring Reservoir Dam	WA01167	PA24-1167	Pacific	Pasco Process Water Reuse Storage Lagoon	WA00661	FR36-661	Franklin

Index by Dam Name

Counties: 39/39, Dams: 1115/1125

Name of Dam	Natnl ID	State ID	County	Name of Dam	Natnl ID	State ID	County
Patterson Lake Dam	WA00073	OK48-73	Okanogan	Redmond Ridge Cedar Dam	WA01802	KI8-1802	King
Peabody Heights Reservoir	WA01210	CL18-1210	Clallam	Redmond Ridge Detention Pond BC-2, No. 2	WA01843	PI10-1843	Pierce
Pearrygin Lake Dam	WA01036	OK48-1036	Okanogan	Redmond Ridge Detention Pond ECC-1B-1	WA01826	KI8-1826	King
PEC 1973 Power Plant	WA00482	FR36-482	Franklin	Redmond Ridge Detention Pond ECW 1B1	WA01832	KI8-1832	King
PEC 22.7 Hydro Power Plant	WA00244	AD36-244	Adams	Redmond Ridge Drive EC 4N Roadway Dam	WA01837	KI8-1837	King
PEC 66.0 Hydro Power Plant	WA00346	FR36-346	Franklin	Redmond Ridge East Pond SRN 2 No.1	WA01892	KI7-1892	King
Pend Oreille County PUD Dam	WA01291	PO62-1291	Pend Oreille	Reecer Creek Ranch Dam	WA01617	KT39-1617	Kittitas
Pend Oreille Mine - NE Tailings Dam	WA00641	PO62-641	Pend Oreille	Reflection Lake North Dam	WA00362	SP55-362	Spokane
Pend Oreille Mine - NW Tailings Dam	WA00640	PO62-640	Pend Oreille	Reflection Lake South Dam	WA00050	SP55-50	Spokane
Pend Oreille Mines Pond No. 1	WA01793	PO62-1793	Pend Oreille	Refuge Display Pool Dam	WA01042	PA24-1042	Pacific
Pepper Bridge Farms Irrigation Reservoir	WA01745	WW32-1745	Walla Walla	Reilly Dam	WA01048	LE23-1048	Lewis
Perry Dam No. 1	WA01309	DO50-1309	Douglas	Reimer Pond Dam	WA01083	KT39-1083	Kittitas
Perry Dam No. 2	WA01310	DO50-1310	Douglas	Reisenauer Dam No. 1	WA01019	LI43-1019	Lincoln
Peterson Stormwater Detention Dam	WA01337	KI8-1337	King	Reisenauer Dam No. 2	WA01020	LI43-1020	Lincoln
Pigeon Creek No 1 Stormwater Detention Dam	WA01676	SN7-1676	Snohomish	Reiter Skykomish Rearing Ponds	WA01320	SN7-1320	Snohomish
Pinto Dam	WA00269	GT42-269	Grant	Republic Sewage Lagoon No. 1	WA01607	FE52-1607	Ferry
Ponderay Newsprint Mill Settling Lagoon	WA00598	PO62-598	Pend Oreille	Republic Sewage Lagoon No. 2	WA01608	FE52-1608	Ferry
Ponderosa Lake Dam	WA00041	ST55-41	Stevens	Republic Sewage Lagoon No. 3	WA01609	FE52-1609	Ferry
Porky Pig Farm Dam	WA01618	KT39-1618	Kittitas	Rex Aldrich Dam No. 1	WA01352	CL18-1352	Clallam
Port of Moses Lake Lagoon	WA01807	GT41-1807	Grant	Rex Aldrich Dam No. 2	WA01353	CL18-1353	Clallam
Port of Seattle - Lagoon #3 Expansion	WA00671	KI9-671	King	Ringold Pond Dam	WA00219	FR36-219	Franklin
Powe Dam No. 1	WA01640	AS35-1640	Asotin	Ringold Springs Fish Pond	WA00252	FR36-252	Franklin
Powe Dam No. 2	WA01641	AS35-1641	Asotin	Rio Mount Dam	WA01328	SN5-1328	Snohomish
Powell Dam	WA00109	LE26-109	Lewis	Ritzville Wastewater Lagoons	WA01812	AD41-1812	Adams
Power Lake Dam	WA00010	PO62-10	Pend Oreille	Robinson Dam	WA01648	SJ2-1648	San Juan
Preston Mill Pond	WA01297	KI7-1297	King	Roche Harbor Lake Dam	WA00444	SJ2-444	San Juan
Price Reservoir Dam	WA01127	CK28-1127	Clark	Roche Pomona Dam	WA01918	YA39-1918	Yakima
Priest Rapids Dam	WA00088	GT36-88	Grant	Rock Check IV-15	WA00371	AD41-371	Adams
Prison Farm Sewage Lagoon	WA01371	PI15-1371	Pierce	Rock Check IV-16	WA01327	AD41-1327	Adams
Prosser Dam	WA01378	BE37-1378	Benton	Rock Island Dam	WA00084	CH40-84	Chelan
Quadrant East Campus Parcel 1 Dam	WA01815	KI9-1815	King	Rock Lake Dam	WA00391	LI43-391	Lincoln
Quadrant Lake No. 1	WA01740	KI10-1740	King	Rocky Ford Creek Dam	WA01624	GT41-1624	Grant
Quail Lake Dam	WA01426	AD41-1426	Adams	Rocky Reach	WA00086	CH45-86	Chelan
Queens Bog Dam	WA01633	KI8-1633	King	Roening Dam	WA01760	ST59-1760	Stevens
Quilomene Creek Dam	WA01030	KT40-1030	Kittitas	Rolland Lake Dam	WA00116	PI15-116	Pierce
Quincy Aerated Lagoon No. 1	WA01595	GT41-1595	Grant	Rosand Dam	WA01069	MA14-1069	Mason
Quincy Aerated Lagoon No. 2	WA01596	GT41-1596	Grant	Rosanna Lake Dam	WA01033	ST59-1033	Stevens
Quincy Chute Hydro Power Plant	WA00297	GT41-297	Grant	Roslyn Wastewater Lagoon No. 1	WA01652	KT39-1652	Kittitas
Quincy Industrial Wastewater Lagoon System	WA01692	GT41-1692	Grant	Roslyn Wastewater Lagoon No. 2	WA01653	KT39-1653	Kittitas
Rabel Dam	WA00308	OK48-308	Okanogan	Roslyn Wastewater Lagoon No. 3	WA01654	KT39-1654	Kittitas
Radar Lake (Obrian) Dam	WA00186	KI7-186	King	Ross Dam	WA00169	WH4-169	Whatcom
Raden Dam	WA01138	IS6-1138	Island	Roy Dam	WA01393	YA37-1393	Yakima
Rainbow Lake Dam	WA00319	CA35-319	Columbia	Roza Diversion Dam	WA00275	KT39-275	Kittitas
Rainbow Springs Dam	WA00205	SN5-205	Snohomish	Roza Hills Vinyard Dam	WA00503	YA37-503	Yakima
Rains Dam	WA01065	CL18-1065	Clallam	Roza Irrigation District Wasteway 7 Res.	WA01689	BE37-1689	Benton
Ravensdale Pit	WA00339	KI9-339	King	Roza Wasteway 6 Reregulation Reservoir	WA00583	BE37-583	Benton
Reardan Sewage Lagoon	WA01880	LI43-1880	Lincoln	Ryderwood Fish Pond	WA01062	CZ26-1062	Cowlitz
Rearing Pond Dike	WA00075	GT36-75	Grant	Sacajawea Lake	WA01192	CZ25-1192	Cowlitz
Reba Lake Stormwater Detention Dam	WA00618	KI9-618	King	Salmon Lake Dam	WA00291	OK49-291	Okanogan
Redmond Reservoir Dam	WA01152	KI8-1152	King	Salmon Spring Pond	WA01183	CK28-1183	Clark

Index by Dam Name

Counties: 39/39, Dams: 1115/1125

Name of Dam	Natnl ID	State ID	County	Name of Dam	Natnl ID	State ID	County
Sams Dam	WA00370	SJ2-370	San Juan	Smith Brothers Dairy Storage Lagoon	WA00679	GT41-679	Grant
San Juan Island Dam No. 1	WA01381	SJ2-1381	San Juan	Smith Lake Dam_Clallum Co	WA01577	CL19-1577	Clallam
San Refugio Ranch Dam	WA00376	KL30-376	Klickitat	Smith Lake Dam_Island Co	WA01575	IS6-1575	Island
Sandpiper Farms Leveling Pond Dam	WA01339	BE31-1339	Benton	Smrekar Reservoir Dam	WA01108	WH1-1108	Whatcom
Sasse Reservoir Dam	WA00324	OK49-324	Okanogan	Snakebite Reservoir Dam	WA00389	FR36-389	Franklin
Sawyer Lake Outlet Structure	WA01177	KI9-1177	King	Snohomish Sewage Lagoon	WA00539	SN7-539	Snohomish
Scabrock Feeders Dam 3	WA00031	AD41-31	Adams	Snohomish Wastewater Treatment Lagoon Syst	WA01746	SN7-1746	Snohomish
Scabrock Feeders Dam 6A	WA00637	AD41-637	Adams	Snook Lake Dam	WA00066	ST58-66	Stevens
Scabrock Feeders Dam 6B	WA00638	AD41-638	Adams	Snoq. Ridge Douglas Ave. Pond D1 Dam	WA01804	KI7-1804	King
Scabrock Feeders Dam 6C	WA00639	AD41-639	Adams	Snoqualmie Falls Diversion Dam	WA00295	KI7-295	King
Schaefer Lake	WA01248	SJ2-1248	San Juan	Snoqualmie Mill Pond Dam	WA00307	KI7-307	King
Schallow Lake Dam	WA00052	OK49-52	Okanogan	Snoqualmie Pass PUD - Sewage Lagoon No 1	WA00472	KT39-472	Kittitas
Schilling Dam	WA01005	KL30-1005	Klickitat	Snoqualmie Ridge Golf Course Pond M1	WA00656	KI7-656	King
Schoenbachler Dam	WA01619	TH13-1619	Thurston	Soda Lake Dike	WA00271	GT41-271	Grant
Schoesler Sediment Retention Dam	WA01751	AD41-1751	Adams	Solmar Lake Dam	WA00410	CL18-410	Clallam
Schuman Dam	WA01157	SJ2-1157	San Juan	Soos Reservoir North	WA01677	KI9-1677	King
Scooteney Inlet Power Plant	WA00480	FR36-480	Franklin	Soos Reservoir South	WA01678	KI9-1678	King
Scooteney Reservoir Outlet Dam	WA00566	FR36-566	Franklin	South 120th Street Reservoir	WA01345	KI9-1345	King
Sea Horse Ranch Dike	WA00100	GH22-100	Grays Harbor	South 336th Street Stormwater Dam No. 2	WA01767	KI10-1767	King
Sea Tac Airport SE Pond	WA01901	KI9-1901	King	South Bend City Reservoir	WA00350	PA24-350	Pacific
Seattle City Light Boundary Hydro	WA00009	PO62-9	Pend Oreille	South Fork McCorkle Creek Detention Dam	WA00585	CZ26-585	Cowlitz
Seaway Center Stormwater Detention Dam	WA01664	SN7-1664	Snohomish	South Fork Toutle Debris Dam	WA00438	CZ26-438	Cowlitz
Section 34 Re-Regulating Reservoir	WA01896	FR36-1896	Franklin	South Ridge Stormwater Detention Dam	WA01820	KI8-1820	King
Seeley Ski Lake	WA00606	TH23-606	Thurston	Southwest Genesee Street Detention Dam	WA00380	KI9-380	King
Selah Aerated Lagoon	WA01478	YA39-1478	Yakima	Sowers Reservoir Dam	WA00065	ST59-65	Stevens
Selah Home Ranch Reservoir	WA01954	YA39-1954	Yakima	Spectacle Lake Dike	WA00272	OK49-272	Okanogan
Selder Road Reservoir	WA01580	WH1-1580	Whatcom	Spencer Lake Dam	WA00494	SJ2-494	San Juan
SERC Dam	WA01956	YA37-1956	Yakima	Spoils Pond Dam	WA00552	GH22-552	Grays Harbor
Serene Lake	WA00095	PI11-95	Pierce	SPOKANE HUTTERIAN BRETHERN DAM	WA00720	SP54-720	Spokane
Serenity Lake Dam	WA00060	ST59-60	Stevens	Sportsman Lake Dam	WA01135	SJ2-1135	San Juan
Sheep Springs Dam	WA00440	AD34-440	Adams	Sprague Lake Dam	WA00313	AD34-313	Adams
Sherry Lake Dam	WA00063	ST59-63	Stevens	Sprague Wastewater Treatment Lagoons	WA00635	LI34-635	Lincoln
Shiflett Reservoir No. 1 Dam	WA01016	CH40-1016	Chelan	Spring Hill Dam	WA00234	CH40-234	Chelan
Shiflett Reservoir No. 2 Dam	WA01017	CH40-1017	Chelan	Spring Hill Saddle Dam	WA00360	CH40-360	Chelan
Shoecraft Lake Outlet	WA00442	SN7-442	Snohomish	Spring Lake Dam	WA01286	CA35-1286	Columbia
Silver Firs Detention Pond No. 3	WA01792	SN8-1792	Snohomish	Springdale Wastewater Pond System	WA01752	ST54-1752	Stevens
Silver Lake Dam	WA00142	CZ26-142	Cowlitz	Springwood Stormwater Detention Dam	WA01668	KI9-1668	King
Silverado Waterski Pond	WA01724	LE23-1724	Lewis	SPSCC Stormwater Pond F	WA01886	TH13-1886	Thurston
Simonson Pond	WA01243	WH1-1243	Whatcom	Square Lake Dam	WA00224	CH45-224	Chelan
Simplot LRAR Lagoon	WA00702	GT41-702	Grant	Squires Lake Dam	WA00550	WH3-550	Whatcom
Sims Dam	WA00024	DO44-24	Douglas	St. Clair Stormwater Detention Dam	WA01566	WH1-1566	Whatcom
Sinlahekin Dam No. 1	WA00007	OK49-7	Okanogan	Star Lake Control Works	WA01176	KI9-1176	King
Sinlahekin Dam No. 2	WA00006	OK49-6	Okanogan	Steffen Brothers Reservoir Dam	WA01018	CH40-1018	Chelan
Sinlahekin Dam No. 3	WA00005	OK49-5	Okanogan	Steilacom Lake Dam	WA00139	PI12-139	Pierce
Sisco Heights Dam	WA01329	SN5-1329	Snohomish	Stemilt Equalizing Reservoir	WA01476	CH40-1476	Chelan
Skagit Lake Dam	WA00182	SK4-182	Skagit	Stemilt Main Dam	WA00014	CH40-14	Chelan
Skookumchuck Dam	WA00153	TH23-153	Thurston	Stemilt Saddle Dam	WA00363	CH40-363	Chelan
Slavic Lake Dam	WA01744	PI15-1744	Pierce	Stevenson Dam	WA01010	YA37-1010	Yakima
Smith Brothers Dairy Aeration Lagoon	WA01851	GT41-1851	Grant	Stewart Dam	WA01497	GH22-1497	Grays Harbor
Smith Brothers Dairy Freshwater Pond	WA01850	GT41-1850	Grant	Stout Reservoir Dam	WA01280	OK49-1280	Okanogan

Index by Dam Name

Counties: 39/39, Dams: 1115/1125

Name of Dam	Natnl ID	State ID	County	Name of Dam	Natnl ID	State ID	County
Sullivan Lake Dam	WA00012	PO62-12	Pend Oreille	Taylor Dam	WA01474	KI8-1474	King
Sullivan Pond Dam	WA00490	OK48-490	Okanogan	Teal Duck Slough Dam	WA00340	PA24-340	Pacific
Summer Falls Hydro Power Plant	WA01374	GT42-1374	Grant	Telegraph Road Stormwater Detention Dam	WA01655	WH1-1655	Whatcom
Summit Lake Dam	WA01144	TH14-1144	Thurston	Tempo Lake Dam	WA00093	TH13-93	Thurston
Sun Basin Ski Ranch Pond	WA01670	GT41-1670	Grant	Temporary Sewage Lagoon	WA00365	KP15-365	Kitsap
Sundstrom Dam No. 1	WA01115	SJ2-1115	San Juan	Terrell Lake Dam	WA00160	WH1-160	Whatcom
Sundstrom Dam No. 2	WA00450	SJ2-450	San Juan	Texas Pond	WA00330	SK4-330	Skagit
Sunheaven Farms - Robert Munn Pond	WA01794	BE31-1794	Benton	The Dalles Dam	WA00455	KL30-455	Klickitat
Sunheaven Farms Reservoir	WA00497	BE31-497	Benton	Thompson Dam	WA01073	PI11-1073	Pierce
Sunnyside Diversion Dam	WA01423	YA37-1423	Yakima	Thorald Dam	WA00579	SJ2-579	San Juan
Sunnyside Industrial Wastewater Lagoon	WA00615	YA37-615	Yakima	Three Lakes Reservoir Dam	WA00233	CH40-233	Chelan
Sunnyside MP 23.7 Reservoir	WA00709	YA37-709	Yakima	Three Rivers Mill Pond Dam	WA00204	SN4-204	Snohomish
Sunnyside MP 59.29 Reservoir	WA00690	BE37-690	Benton	Tieton Dam	WA00273	YA38-273	Yakima
Sunrise Regional Pond IV-7	WA01924	PI10-1924	Pierce	Tieton Wastewater Lagoon No. 1	WA01507	YA38-1507	Yakima
Sunset Lake Dam	WA01077	PI10-1077	Pierce	Tieton Wastewater Lagoon No. 2	WA01508	YA38-1508	Yakima
Sunwood Lakes Dam	WA00565	TH13-565	Thurston	Tieton Wastewater Lagoon No. 3	WA01509	YA38-1509	Yakima
Surge Pond Dam	WA00134	LE23-134	Lewis	Tieton Wastewater Lagoon No. 4	WA01510	YA38-1510	Yakima
SW Webster Street Detention Basin	WA01343	KI9-1343	King	Timberlakes Dam	WA00089	MA14-89	Mason
Swano Lake Dam	WA00547	GH22-547	Grays Harbor	Tjossem Pond	WA01228	KT39-1228	Kittitas
Swift Dam	WA00147	SA27-147	Skamania	Toledo Primary Sewage Lagoon No. 1A	WA01498	LE26-1498	Lewis
Swift No. 2	WA00258	CZ27-258	Cowlitz	Toledo Primary Sewage Lagoon No. 1B	WA01499	LE26-1499	Lewis
Swofford Valley Rearing Pond Dam	WA00136	LE26-136	Lewis	Toledo Secondary Sewage Lagoon No. 2	WA01500	LE26-1500	Lewis
Sylvia Lake Dam_Grays Hrbr Co	WA00132	GH22-132	Grays Harbor	Tolt River Dam	WA00177	KI7-177	King
Sylvia Lake Dam_Pierce Co	WA00115	PI15-115	Pierce	Tolt River Regulated Basin South Dam	WA00238	KI7-238	King
Tacoma Narrows Airport Dam	WA01622	PI15-1622	Pierce	Tolt River Regulated Basin West Dam	WA00237	KI7-237	King
Tacoma Sportsman Pond	WA00335	PO62-335	Pend Oreille	Turtleback Lake Dam	WA01107	SJ2-1107	San Juan
Taggares Dam No. 1	WA00033	AD41-33	Adams	Trask Lake Dam	WA00521	MA14-521	Mason
Taggares Dam No. 2	WA00032	AD41-32	Adams	Tree Top (Selah) Wastewater Lagoon	WA01708	YA39-1708	Yakima
Taggares Dam No. 4	WA01086	AD41-1086	Adams	Tree Top Prosser Lagoons 2 and 3	WA00609	BE37-609	Benton
Tahuya River Dam	WA00188	KP15-188	Kitsap	Tree Top Wastewater Treatment Facility Dam	WA01691	CH45-1691	Chelan
Talbot Dam	WA01301	PA24-1301	Pacific	Tri Mountain Estates Dam	WA00103	CK27-103	Clark
Talus P5 Stormwater Detention Dam	WA01844	KI8-1844	King	Trinity Farms Animal Waste Pond	WA01625	CK28-1625	Clark
Tanwax Lake Dam	WA01275	PI11-1275	Pierce	Trossachs Detention Pond PC-2	WA01833	KI7-1833	King
Tapps Lake Backflow Prevention Structure	WA00703	PI10-703	Pierce	Trossachs Detention Pond PC-3	WA01787	KI7-1787	King
Tapps Lake Dike No. 1	WA00418	PI10-418	Pierce	Trossachs Stormwater Detention Pond	WA01753	KI7-1753	King
Tapps Lake Dike No. 11	WA00427	PI10-427	Pierce	Trout Creek Dam	WA00367	SA29-367	Skamania
Tapps Lake Dike No. 12	WA00428	PI10-428	Pierce	Trout Lake Storage Dam	WA00202	SJ2-202	San Juan
Tapps Lake Dike No. 14	WA00430	PI10-430	Pierce	Trout Springs Hatchery Dam	WA01349	PI10-1349	Pierce
Tapps Lake Dike No. 15	WA00431	PI10-431	Pierce	Tuck Lake Dam	WA00180	KI7-180	King
Tapps Lake Dike No. 2A	WA00419	PI10-419	Pierce	Tulalip Tribe Rearing Pond Dam	WA01354	SN7-1354	Snohomish
Tapps Lake Dike No. 2B	WA00420	PI10-420	Pierce	Tumwater Canyon Dam	WA01079	CH45-1079	Chelan
Tapps Lake Dike No. 3	WA00421	PI10-421	Pierce	Tumwater Falls Dam	WA01225	TH13-1225	Thurston
Tapps Lake Dike No. 4	WA00296	PI10-296	Pierce	Twin City Foods Waste Storage Ponds	WA01840	SN5-1840	Snohomish
Tapps Lake Dike No. 5	WA00422	PI10-422	Pierce	Twin Lakes Dam	WA00277	FE58-277	Ferry
Tapps Lake Dike No. 6	WA00423	PI10-423	Pierce	Twin Reservoirs Dam	WA01080	WW32-1080	Walla Walla
Tapps Lake Dike No. 7	WA00435	PI10-435	Pierce	Twin Sisters Pit No. 2	WA01311	SK1-1311	Skagit
Tapps Lake Dike No. 8	WA00424	PI10-424	Pierce	Tyson Fresh Meats Wastewater Lagoon	WA00633	WW32-633	Walla Walla
Tapps Lake Dike No. 9	WA00425	PI10-425	Pierce	Tyson Wastewater Treatment Ponds 1, 2, 3	WA01926	WW32-1926	Walla Walla
Tapps Lake Dike No.10	WA00426	PI10-426	Pierce	UCA Treatment Lagoon System	WA01855	SP56-1855	Spokane
Tapps Lake Dike No.13	WA00429	PI10-429	Pierce	UCA Wastewater Treatment Storage Lagoon	WA01856	SP56-1856	Spokane

Index by Dam Name

Counties: 39/39, Dams: 1115/1125

Name of Dam	Natnl ID	State ID	County	Name of Dam	Natnl ID	State ID	County
Uddenberg Dam	WA01283	CA32-1283	Columbia	Wenner Lake No. 5 Dam	WA01271	OK48-1271	Okanogan
Uniontown Sewage Pond No. 1	WA01448	WT34-1448	Whitman	West Bank Project Reservoir	WA00684	FR33-684	Franklin
Uniontown Sewage Pond No. 2	WA01449	WT34-1449	Whitman	West Campus Dam No. 6	WA01418	KI10-1418	King
Uniontown Sewage Pond No. 3	WA01450	WT34-1450	Whitman	West Fork Dam	WA01791	GH22-1791	Grays Harbor
Unruh Reservoir Dam	WA00159	WH1-159	Whatcom	West Hills Stormwater Pond Dam	WA00241	KP15-241	Kitsap
Upper Baker Dam	WA00173	WH4-173	Whatcom	West Lake Dam	WA00246	MA16-246	Mason
Upper Falls Dam	WA00038	SP57-38	Spokane	West Lynden Regional Detention Facility	WA01854	WH1-1854	Whatcom
Upper Mill Creek Stormwater Detention Dam	WA00582	KI9-582	King	West Pass Dike	WA00174	WH4-174	Whatcom
Upper Snow Lake Dam	WA00643	CH45-643	Chelan	West Pass Dike Seepage Collection Pond	WA00644	WH4-644	Whatcom
Upper Sunlight Lake Dam	WA00666	KT39-666	Kittitas	West Richland Sewage Lagoon	WA01472	BE37-1472	Benton
Upper Wheeler Dam	WA00079	CH40-79	Chelan	West Richland Sewage Lagoon North	WA01734	BE37-1734	Benton
Upper Wheeler Saddle Dam	WA00629	CH40-629	Chelan	West Seattle Reservoir	WA00216	KI9-216	King
Upriver Station Control Works	WA00074	SP57-74	Spokane	Westerman Dam No. 1	WA01502	CL17-1502	Clallam
USDOE Richland B Pond	WA01717	BE40-1717	Benton	Westerman Dam No. 2	WA01503	CL17-1503	Clallam
Utter Dam	WA00127	SJ2-127	San Juan	Western Nuclear Tailings Pond	WA00378	ST54-378	Stevens
Vaagen Mitigation Control Structure	WA01688	PO62-1688	Pend Oreille	Western Polymer Process Water Lagoon	WA01825	GT41-1825	Grant
Valley Roz Dam	WA01957	YA37-1957	Yakima	Weyerhaeuser Dam	WA00191	KI10-191	King
Van Aelst Dam	WA01004	KL30-1004	Klickitat	Weyerhaeuser Longview Waste Liquor Pond	WA01684	CZ25-1684	Cowlitz
Van Stone Tailings Dam	WA00608	ST61-608	Stevens	Weyerhaeuser-Enumclaw Flood Control Dam	WA00636	KI10-636	King
Veldhuis Animal Waste Pond	WA01742	YA37-1742	Yakima	Whatcom Falls Dam	WA01574	WH1-1574	Whatcom
Verdana Pond C	WA01907	KI9-1907	King	Whatcom Lake Dam	WA00158	WH1-158	Whatcom
Victoria Heights Reservoir Dam	WA01159	SK3-1159	Skagit	White River Diversion Dam	WA00432	PI10-432	Pierce
Volunteer Park Reservoir	WA00210	KI8-210	King	Whiteman Cove Dam	WA00406	PI15-406	Pierce
Wade Dann Waterski Pond Dam	WA01702	SK3-1702	Skagit	Whitestone Lake Dam	WA00326	OK49-326	Okanogan
Waitts Lake Dam	WA01031	ST59-1031	Stevens	Wildwood Pond	WA01164	KI15-1164	King
Waitts Lake/Valley Sewer Treatment Lagoon	WA01783	ST59-1783	Stevens	William Symington Dam	WA00190	KP15-190	Kitsap
Walentiny Dam	WA01179	TH23-1179	Thurston	Williams Dam	WA01520	SP57-1520	Spokane
Walla Walla Effluent Storage Lagoon	WA00708	WW32-708	Walla Walla	Williams Lake Sewer Dist #2 Lagoons	WA01881	SP34-1881	Spokane
Wanapum Dam	WA00085	GT41-85	Grant	Willy O Lake Dam	WA01024	PO62-1024	Pend Oreille
Wandermere Lake Dam	WA00304	SP55-304	Spokane	Wind River Logging Co Pond	WA00492	SA29-492	Skamania
Wapato Diversion Dam	WA01616	YA37-1616	Yakima	Winlock Waterski Pond Dam	WA01699	LE26-1699	Lewis
Wapato Lake Dam	WA00321	CH47-321	Chelan	Winslow Dike	WA00318	SP34-318	Spokane
Warman Waterski Lake Dam	WA00593	CK28-593	Clark	Winsor Waterski Pond	WA01711	TH11-1711	Thurston
Warner Dam	WA01325	SP57-1325	Spokane	Winters Pond Dam	WA01040	CL18-1040	Clallam
Washington State Reformatory Sewage Lagoon	WA01656	SN7-1656	Snohomish	Wirkkala Dam No. 3	WA01298	PA24-1298	Pacific
Waterville Effluent Storage Pond	WA00460	DO44-460	Douglas	Wishkah Reservoir No. 2 Dam	WA00133	GH22-133	Grays Harbor
Waterville Sewage Treatment Pond	WA00310	DO44-310	Douglas	Witter Dam	WA01068	JE17-1068	Jefferson
Watson Lake Dam	WA01009	CA35-1009	Columbia	Wolley Dam	WA01471	OK49-1471	Okanogan
Watts Bros. Organic Dairy Lagoon 1	WA01902	BE31-1902	Benton	Woltering Dam	WA01942	PO62-1942	Pend Oreille
Watts Bros. Organic Dairy Lagoon 2	WA01903	BE31-1903	Benton	Wood Reservoir Dam No. 1	WA00015	CH40-15	Chelan
Watts Bros. Organic Dairy Lagoon 3	WA01904	BE31-1904	Benton	Wood Reservoir Dam No. 2	WA01685	CH40-1685	Chelan
WB5 Wasteway Detention Dam	WA00553	FR36-553	Franklin	Woodard (Skamania Landing) Dam	WA00221	SA28-221	Skamania
Weallup Lake Dam	WA01532	SN7-1532	Snohomish	Woodcrest Lakes Dam	WA01725	SK3-1725	Skagit
Weeks Falls Hydro Project	WA01584	KI7-1584	King	Woodland Farm Reservoir	WA01153	SN7-1153	Snohomish
Welcome Lake Dam	WA00194	KI8-194	King	Woods Creek Inc. Hydro Diversion Dam	WA01456	SN7-1456	Snohomish
Wellcome Dam	WA01066	CL18-1066	Clallam	Woods Creek Weir	WA01665	LE26-1665	Lewis
Wells Dam	WA00098	CH47-98	Chelan	Woods Lake Dam	WA01294	PO57-1294	Pend Oreille
Wenas Dam	WA00002	YA39-2	Yakima	Woods Reservoir Dam	WA00126	SJ2-126	San Juan
Wenatchee Heights Reservoir No. 2 Dam	WA01198	CH40-1198	Chelan	WR Smith Storage Pond	WA01639	BE37-1639	Benton
Wenatchee Heights Stabilization Pond	WA01358	CH40-1358	Chelan	Wright Ponds-West Pond Dam	WA01273	OK48-1273	Okanogan

Index by Dam Name

Counties: 39/39, Dams: 1115/1125

Name of Dam	Natnl ID	State ID	County	Name of Dam	Natnl ID	State ID	County
Wyna Dam	WA01258	YA37-1258	Yakima				
Wynoochee Dam	WA00302	GH22-302	Grays Harbor				
Wynoochee Fish Barrier Dam	WA01406	GH22-1406	Grays Harbor				
Yale Dam	WA00148	CZ27-148	Cowlitz				
Yale Saddle Dam	WA00135	CZ27-135	Cowlitz				
Yellow Lake Outlet Dike	WA00559	KI8-559	King				
Yergens & Anselmo Dam No. 1	WA00076	PO62-76	Pend Oreille				
Yergens & Anselmo Dam No. 2	WA01025	PO62-1025	Pend Oreille				
Youngren Farms Waste Storage Pond & Wast	WA01827	SN5-1827	Snohomish				
Youngs Lake Cascades Dam	WA00209	KI9-209	King				
Youngs Lake New Inlet Dam	WA00415	KI9-415	King				
Youngs Lake Outlet Dam	WA00254	KI9-254	King				
Zintel Canyon Dam	WA00617	BE31-617	Benton				
Zylstra Dam	WA00163	SJ2-163	San Juan				

Index by Water Resource Inventory Area (WRIA)

Counties: 39/39, Dams: 1115/1125

WRIA No.	WRIA Name	WRIA County/Counties	WRIA No.	WRIA Name	WRIA County/Counties	WRIA No.	WRIA Name	WRIA County/Counties
01	Nooksack	Skagit	24	Willipa	Grays Harbor	39	Upper Yakima	Yakima
01	Nooksack	Whatcom	24	Willipa	Pacific	40	Alkali-Squilchuck	Benton
02	San Juan	San Juan	25	Grays-Elokoman	Cowlitz	40	Alkali-Squilchuck	Chelan
03	Lower Skagit-Samish	Skagit	25	Grays-Elokoman	Wahkiakum	40	Alkali-Squilchuck	Kittitas
03	Lower Skagit-Samish	Whatcom	26	Cowlitz	Cowlitz	41	Lower Crab	Adams
04	Upper Skagit	Skagit	26	Cowlitz	Lewis	41	Lower Crab	Grant
04	Upper Skagit	Snohomish	27	Lewis	Clark	42	Grand Coulee	Grant
04	Upper Skagit	Whatcom	27	Lewis	Cowlitz	43	Upper Crab-Wilson	Grant
05	Stillaguamish	Snohomish	27	Lewis	Skamania	43	Upper Crab-Wilson	Lincoln
06	Island	Island	28	Salmon-Washougal	Clark	44	Moses Coulee	Douglas
07	Snohomish	King	28	Salmon-Washougal	Skamania	45	Wenatchee	Chelan
07	Snohomish	Snohomish	29	Wind-White Salmon	Klickitat	47	Chelan	Chelan
08	Cedar-Sammamish	King	29	Wind-White Salmon	Skamania	48	Methow	Okanogan
08	Cedar-Sammamish	Snohomish	30	Klickitat	Klickitat	49	Okanogan	Okanogan
09	Duwamish-Green	King	31	Rock-Glade	Benton	50	Foster	Douglas
10	Puyallup-White	King	31	Rock-Glade	Klickitat	51	Nespelem	Okanogan
10	Puyallup-White	Pierce	32	Walla Walla	Columbia	52	Sanpoil	Ferry
11	Nisqually	Pierce	32	Walla Walla	Walla Walla	53	Lower Lake Roosevelt	Lincoln
11	Nisqually	Thurston	33	Lower Snake	Franklin	54	Lower Spokane	Lincoln
12	Chambers-Clover	Pierce	33	Lower Snake	Walla Walla	54	Lower Spokane	Spokane
13	Deschutes	Thurston	34	Palouse	Adams	54	Lower Spokane	Stevens
14	Kennedy-Goldsborough	Mason	34	Palouse	Lincoln	55	Little Spokane	Pend Oreille
14	Kennedy-Goldsborough	Thurston	34	Palouse	Spokane	55	Little Spokane	Spokane
15	Kitsap	King	34	Palouse	Whitman	55	Little Spokane	Stevens
15	Kitsap	Kitsap	35	Middle Snake	Asotin	56	Hangman	Spokane
15	Kitsap	Mason	35	Middle Snake	Columbia	57	Middle Spokane	Pend Oreille

WRIA No.	WRIA Name	WRIA County/Counties
15	Kitsap	Pierce
16	Skokomish--Dosewallips	Mason
17	Quilcene-Snow	Clallam
17	Quilcene-Snow	Jefferson
18	Elwah-Dungeness	Clallam
19	Lyre-Hoko	Clallam
20	Soleduck-Hoh	Clallam
22	Lower Chehalis	Grays Harbor
23	Upper Chehalis/Black River	Lewis
23	Upper Chehalis/Black River	Thurston

WRIA No.	WRIA Name	WRIA County/Counties
35	Middle Snake	Garfield
35	Middle Snake	Whitman
36	Esquatzel Coulee	Adams
36	Esquatzel Coulee	Franklin
36	Esquatzel Coulee	Grant
37	Lower Yakima	Benton
37	Lower Yakima	Yakima
38	Naches	Kittitas
38	Naches	Yakima
39	Upper Yakima	Kittitas

WRIA No.	WRIA Name	WRIA County/Counties
57	Middle Spokane	Spokane
58	Middle Lake Roosevelt	Ferry
58	Middle Lake Roosevelt	Stevens
59	Colville	Stevens
60	Kettle	Ferry
60	Kettle	Okanogan
61	Upper Lake Roosevelt	Pend Oreille
61	Upper Lake Roosevelt	Stevens
62	Pend Oreille	Pend Oreille